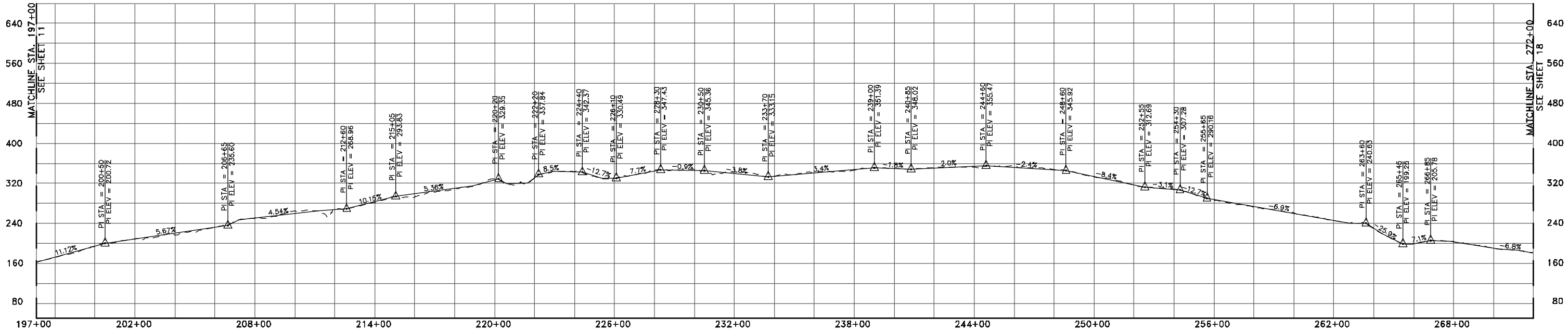

ESCONDIDO CANYON TO
SOLSTICE CANYON PROFILE
SCALE: 1"=250' HORZ; 1"=100'

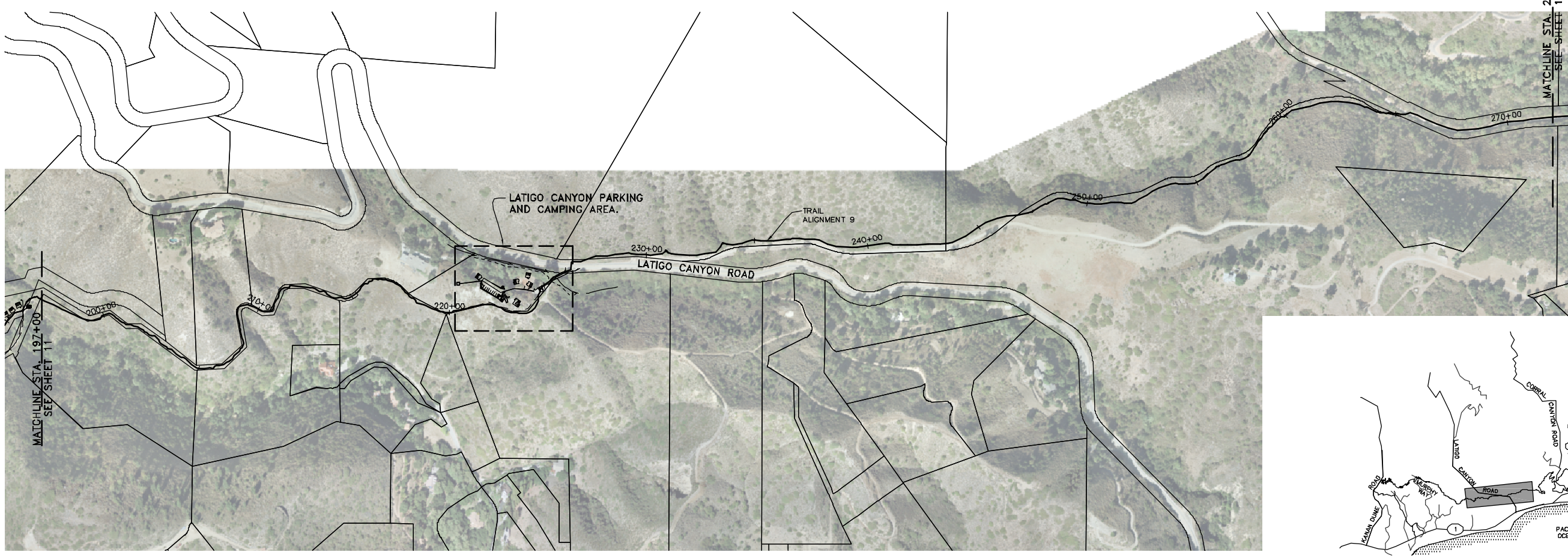

ESCONDIDO CANYON TO
SOLSTICE CANYON PLAN

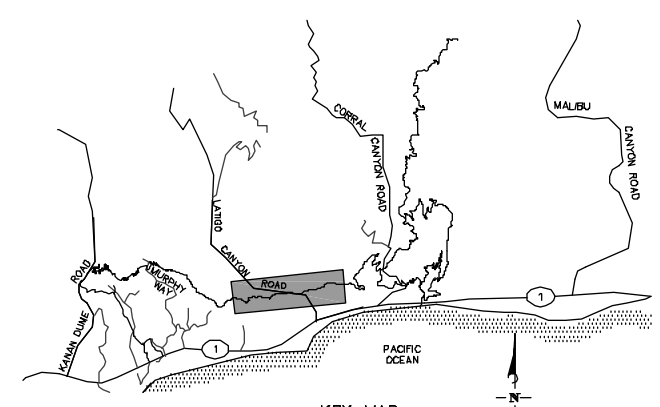

KEY MAP
SCALE: N.T.S.

CONCEPT - PROPOSED PROJECT

PLOT SCALE:1:10
PLOT DATE:1/11/2010 4:46:12 PM
PLOT BY:Bret Foster
34-ENG SAVE DATE:1/9/2010 11:20:45 AM
DRAWING:r:\acad\work\13638\civil\proposed proj 1-10-10\13638_prop_15_pp.dwg

DUDEK
621 CHAPALA STREET
SANTA BARBARA, CA 93101
(805) 963-0651

NO.	DATE	REVISIONS	APPD.

Penfield & Smith
Engineers • Surveyors • Planners • Construction Management
111 East Victoria Street, Santa Barbara, CA 93101
Phone: (805) 963-9532 Fax: (805) 966-9801

DESIGN JHC CHECKED BEF
BRET. E. FOSTER DATE:
PROJECT ENGINEER
R.C.E. 48,267 (EXP. 06-30-10)

PLAN AND PROFILE
ESCONDIDO CANYON TO SOLSTICE CANYON
SANTA MONICA MOUNTAINS CONSERVANCY
MALIBU, CALIFORNIA

P&S PROJECT NO. 13638.05
SHEET 15 OF 63
PLAN DATE JANUARY 10, 2010