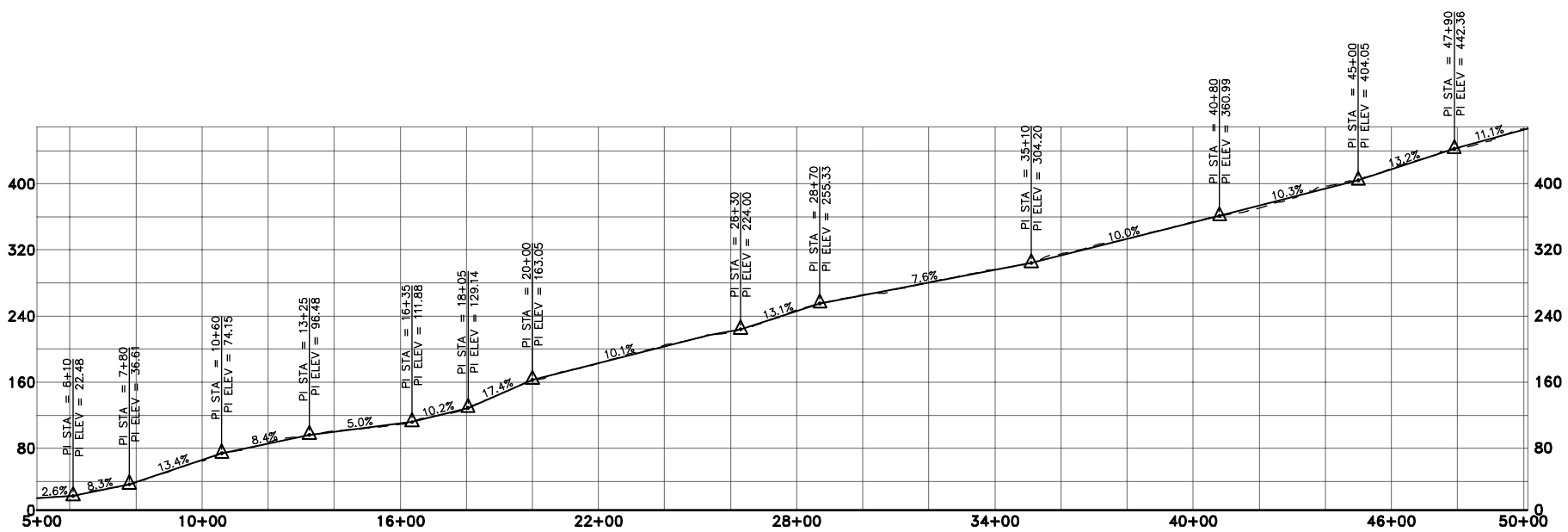

CORRAL CAMP PROFILE

SCALE: 1"=250' HORZ
1"=100' VERT

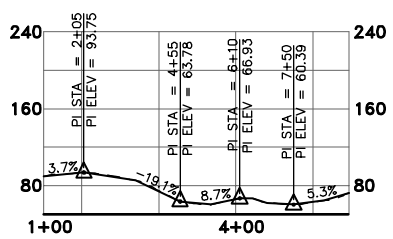

CORRAL CAMP NORTH PROFILE

SCALE: 1"=250' HORZ
1"=100' VERT

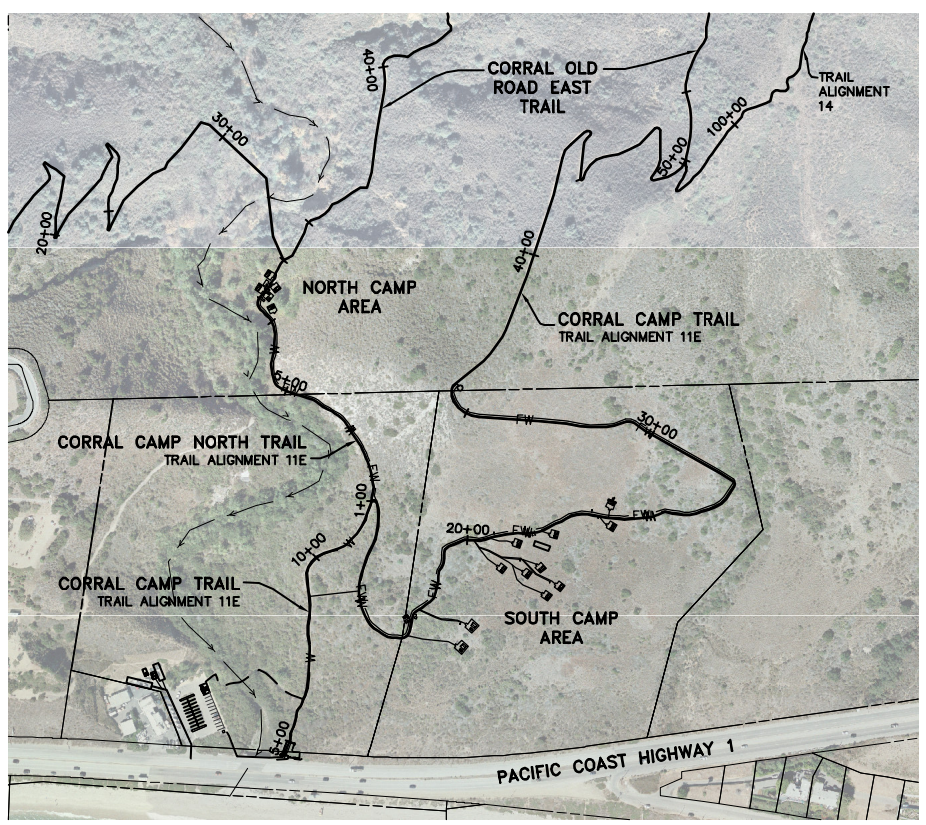

CORRAL CAMP PLAN

N

SCALE: 1"=250'
0 250 500 750

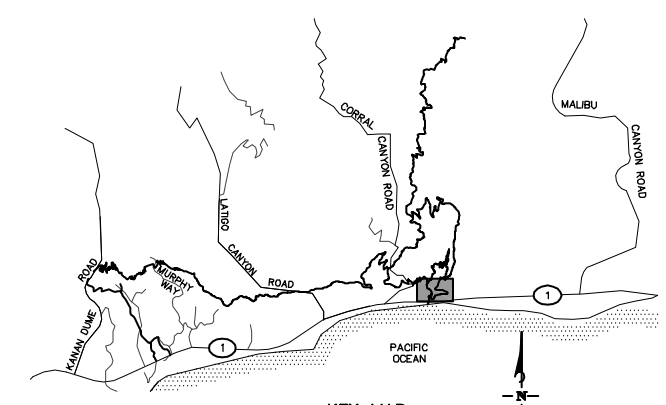

KEY MAP

SCALE: N.T.S.

CONCEPT - PROPOSED PROJECT

DUDEK
621 CHAPALA STREET
SANTA BARBARA, CA 93101
(805) 963-0651

NO.	DATE	REVISIONS	APPD.

Penfield & Smith
Engineers · Surveyors · Planners
· Construction Management ·
111 East Victoria Street, Santa Barbara, CA 93101
Phone: (805) 963-9532 Fax: (805) 966-9801

DESIGN JHC CHECKED BEF

BRET. E. FOSTER DATE:
PROJECT ENGINEER
R.C.E. 48,267 (EXP. 06-30-10)

PLAN AND PROFILE
CORRAL CAMP AND CORRAL CAMP NORTH TRAIL
SANTA MONICA MOUNTAINS CONSERVANCY
MALIBU, CALIFORNIA

P&S PROJECT NO. 13638.05
SHEET 24 OF 63
PLAN DATE JANUARY 10, 2010

34-ENG SAVE DATE: 1/9/2010 12:31:47 PM PLOT BY:Bret Foster PLOT DATE:1/11/2010 4:55:29 PM PLOT SCALE:1:10
DRAWING:r:\acad\work\13638\civil\proposed proj 1-10-10\13638_prop_18-24_pp.dwg