CONSTRUCTION NOTES

(2) CONSTRUCT TRAIL OR IMPROVE EXISTING TRAIL TO MINIMUM 5' WIDE ACCESSIBLE TRAIL PER DETAIL C ON SHEET 35.
(3) CONSTRUCT LARGE CAMPSITE PER LOCATION AND GRADING SHOWN HERE ON. CONSTRUCT LAYOUT PER DETAIL A ON SHEET 35.
(6) CONSTRUCT RESTROOM.
(8) CONSTRUCT INFORMATION KIOSK.
(11) CONSTRUCT ASPHALT CONCRETE PARKING LOT PER DETAIL H ON SHEET 36.
(13) CONSTRUCT 10,000 GALLON WATER TANK PER DETAIL G ON SHEET 36.
(17) CONSTRUCT HOSE BIBB.
(18) CONSTRUCT 4"± FIREWATER LINE PER DETAIL K ON SHEET 36.
(21) CONSTRUCT DRAINAGE SUMP.
(23) INSTALL BIKE RACK. BIKE RACK SHALL BE GRID RACK 6400 SERIES GALVANIZED BY SARIS OR APPROVED EQUIVALENT.
(28) CONSTRUCT COMMON UTILITY TRENCH PER DETAIL K ON SHEET 36.
(33) CONSTRUCT 10' WIDE ACCESS ROAD.
(36) CONSTRUCT BIOSTRIP.
(37) CONSTRUCT 4"± PVC WATER LINE PER DETAIL K ON SHEET 36 AND CONNECT TO EXISTING WATER LINE.
(39) INSTALL EMERGENCY FIRE SHELTER.
(42) INSTALL FIRE HYDRANT.
(43) INSTALL BACKFLOW PREVENTION DEVICE.
(49) INSTALL WILDLAND FIRE HYDRANT AND 100' FIRE HOSE WITH REEL PER DETAIL P ON SHEET 36.
(52) INSTALL KIOSK/DROP BOX FOR PARKING FEE COLLECTION.

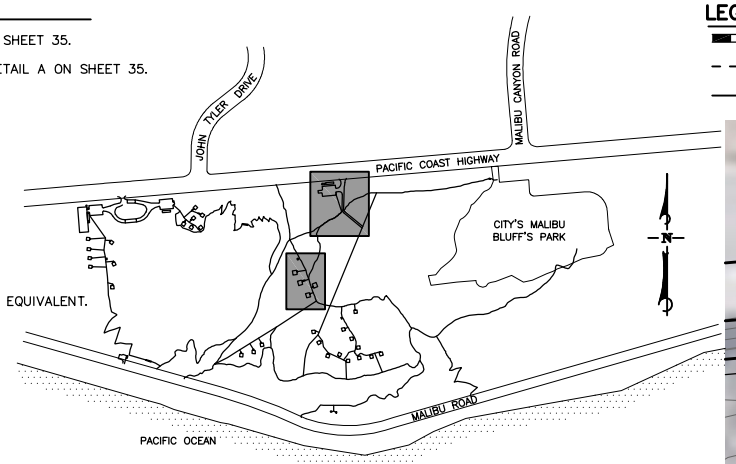

KEY MAP
SCALE: N.T.S.

LEGEND

PROPOSED RETAINING WALL
EXISTING TRAIL
VEGETATION MANAGEMENT BOUNDARY

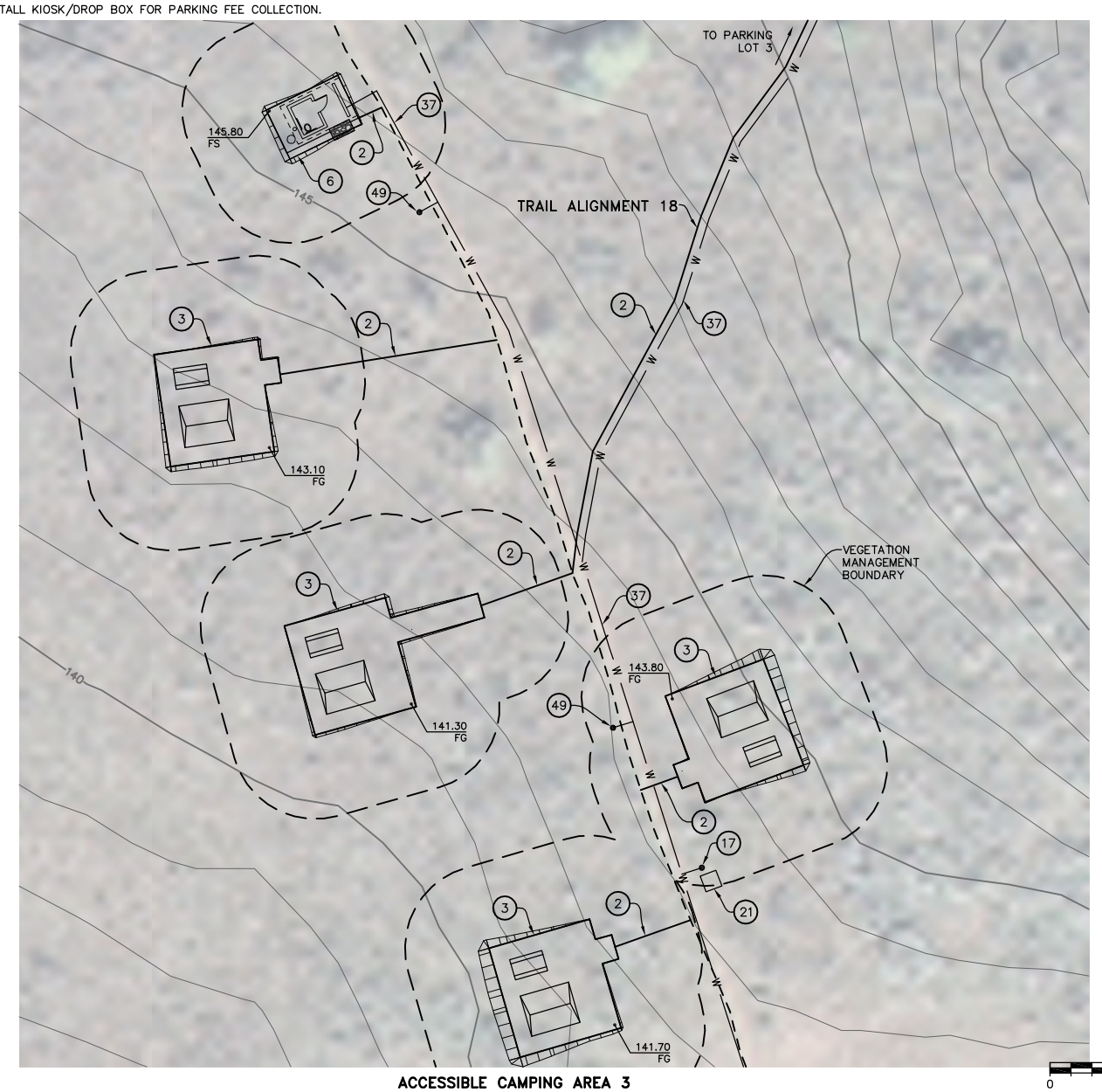

ACCESSIBLE CAMPING AREA 3

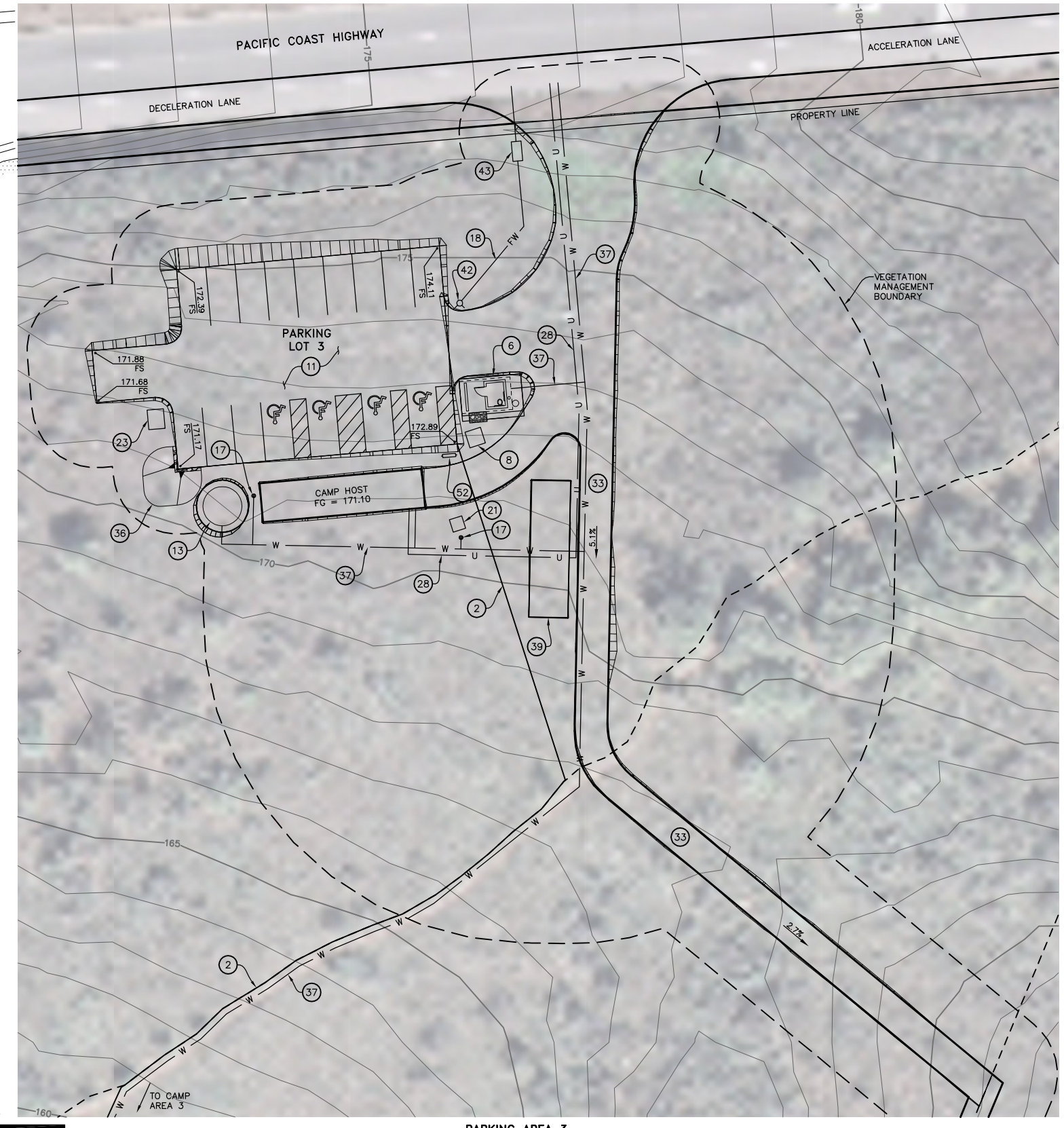

PARKING AREA 3

SCALE: 1"=20'
0 20 40 60

CONCEPT - PROPOSED PROJECT

DUDEK
621 CHAPALA STREET
SANTA BARBARA, CA 93101
(805) 963-0651

NO.	DATE	REVISIONS	APPD.

Penfield & Smith
Engineers · Surveyors · Planners · Construction Management ·
111 East Victoria Street, Santa Barbara, CA 93101
Phone: (805) 963-9532 Fax: (805) 966-9801

DESIGN JHC CHECKED BEF
BRET. E. FOSTER DATE:
PROJECT ENGINEER
R.C.E. 48,267 (EXP. 06-30-10)

CAMPING AND PARKING AREA 3
MALIBU BLUFFS
SANTA MONICA MOUNTAINS CONSERVANCY
MALIBU, CALIFORNIA

P&S PROJECT NO. 13638.10
SHEET 32 OF 63
PLAN DATE JANUARY 10, 2010

34-ENG SAVE DATE:1/9/2010 2:20:21 PM PLOT BY:Bret Foster PLOT DATE:1/11/2010 5:08:19 PM PLOT SCALE:1:10
DRAWING:r:\pcad\work\13638\civil\proposed proj 1-10-10\13638_prop_30-34_mbluff.dwg