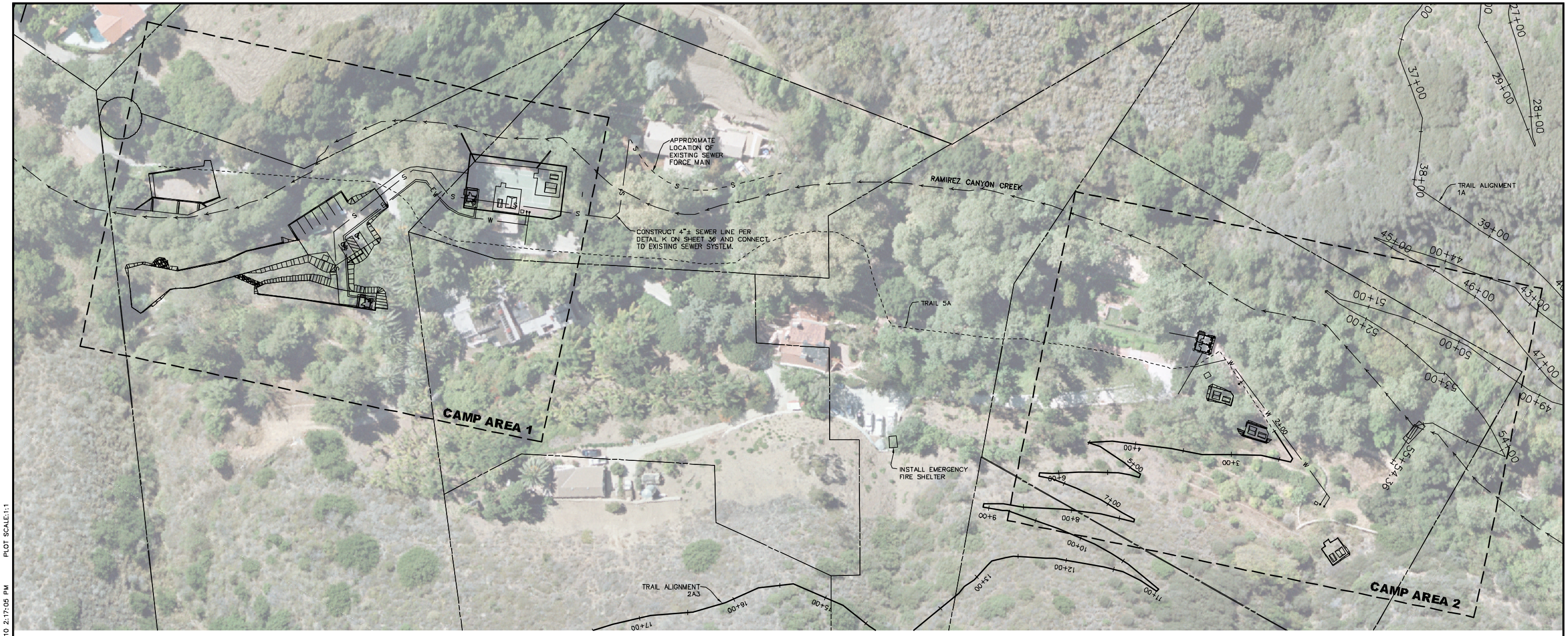

RAMIREZ CANYON SITE PLAN

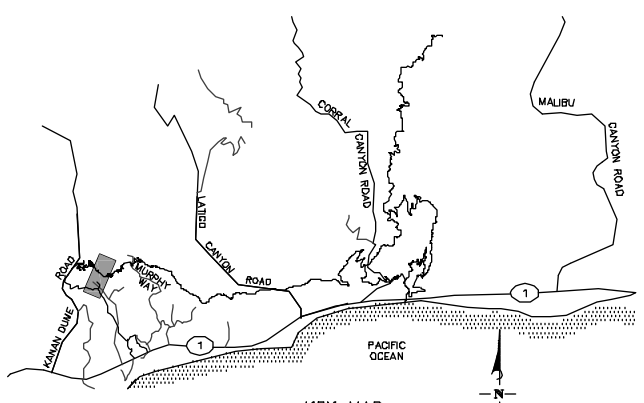

KEY MAP
SCALE: N.T.S.

RAMIREZ CANYON SITE IMPROVEMENTS EARTHWORK ESTIMATE

	CUT (C.Y)	FILL (C.Y.)	WALL LENGTH (FT)
CAMPING AREAS	20	25	60
PARKING AREA	360	160	100
DAY USE AREAS	420	180	370
SUBTOTAL	800	365	530
20% CONTINGENCY	160	75	110
TOTAL	960	440	640

TRAIL EARTHWORK ESTIMATE

	CUT (C.Y)	FILL (C.Y.)	TRAIL LENGTH (FT)	WALL LENGTH (FT)
KANAN DUME TO RAMIREZ CANYON TRAIL (1A) (8%±)	1,570	330	5,455	4,960
RAMIREZ CANYON TO MURPHY WAY TRAIL (2A3)	1,170	240	6,361	3,250
SUBTOTAL	2,740	570	–	8,210
20% CONTINGENCY	550	120	–	1,650
TOTAL	3,290	690	11,816	9,860

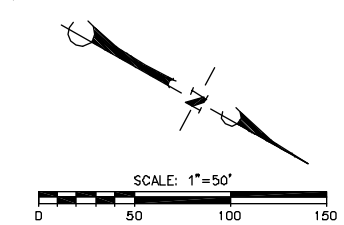

CONCEPT - PROPOSED PROJECT

DUDEK
621 CHAPALA STREET
SANTA BARBARA, CA 93101
(805) 963-0651

NO.	DATE	REVISIONS	APPD.

Penfield & Smith
Engineers • Surveyors • Planners • Construction Management
111 East Victoria Street, Santa Barbara, CA 93101
Phone: (805) 963-9532 Fax: (805) 966-9801

DESIGN JHC CHECKED BEF
BRET. E. FOSTER DATE:
PROJECT ENGINEER
R.C.E. , (EXP. 06-30-10)

SITE PLAN
RAMIREZ CANYON
SANTA MONICA MOUNTAINS CONSERVANCY
MALIBU, CALIFORNIA

P&S PROJECT NO. 13638.05
SHEET 5 OF 63
PLAN DATE JANUARY 10, 2010

34-ENG SAVE DATE: 1/9/2010 10:04:27 AM PLOT BY: Scott Smith PLOT DATE: 1/15/2010 2:17:05 PM PLOT SCALE: 1:1
DRAWING: r:\acad\work\13638\civil\proposed proj 1-10-10\13638_prop_04-05_ramirez sp.dwg