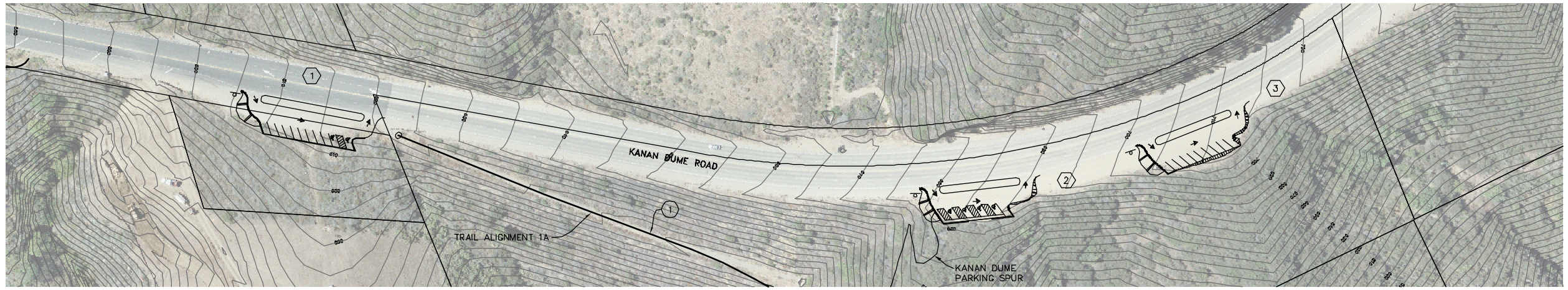

KANAN DUME ROAD

SCALE: 1"=80'

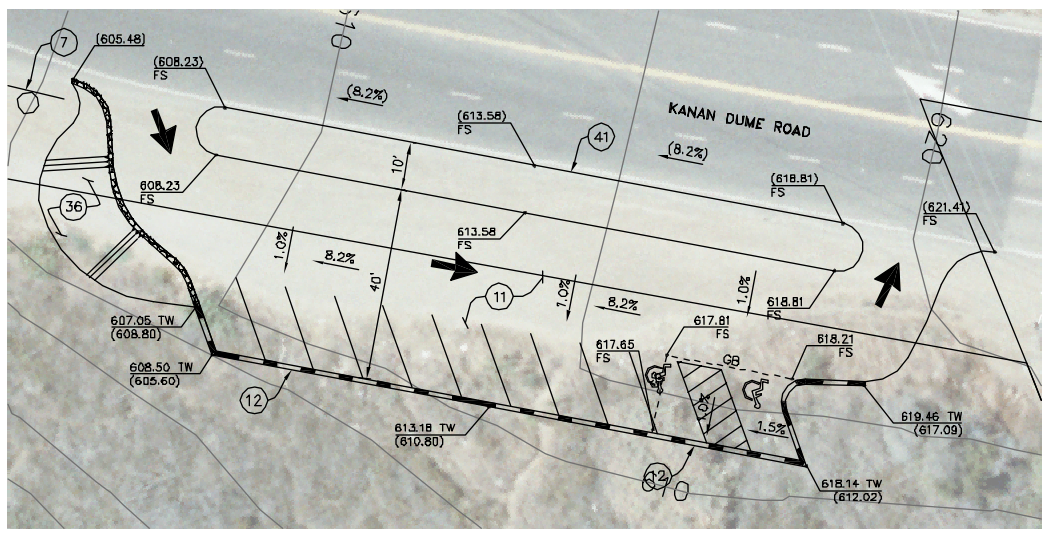

PARKING AREA 1

SCALE: 1"=20'

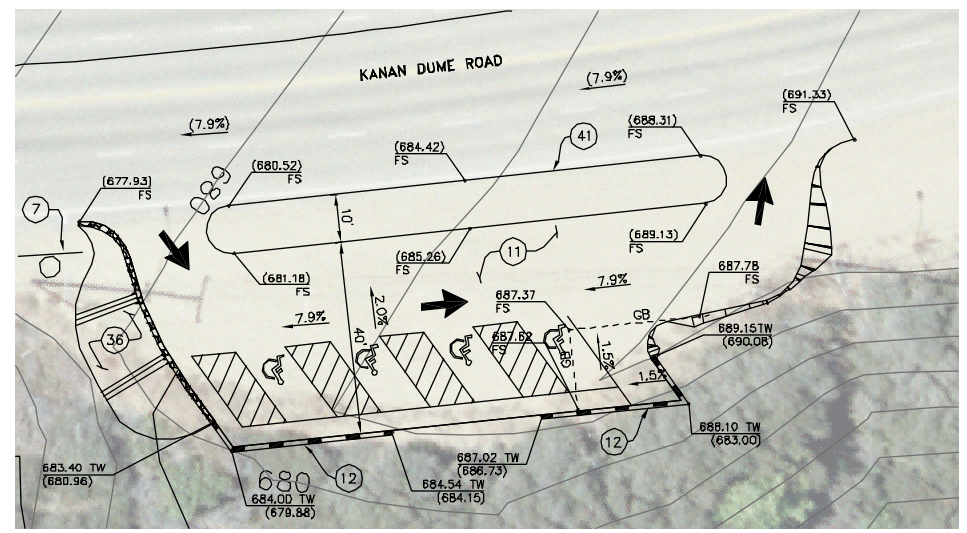

PARKING AREA 2

SCALE: 1"=20'

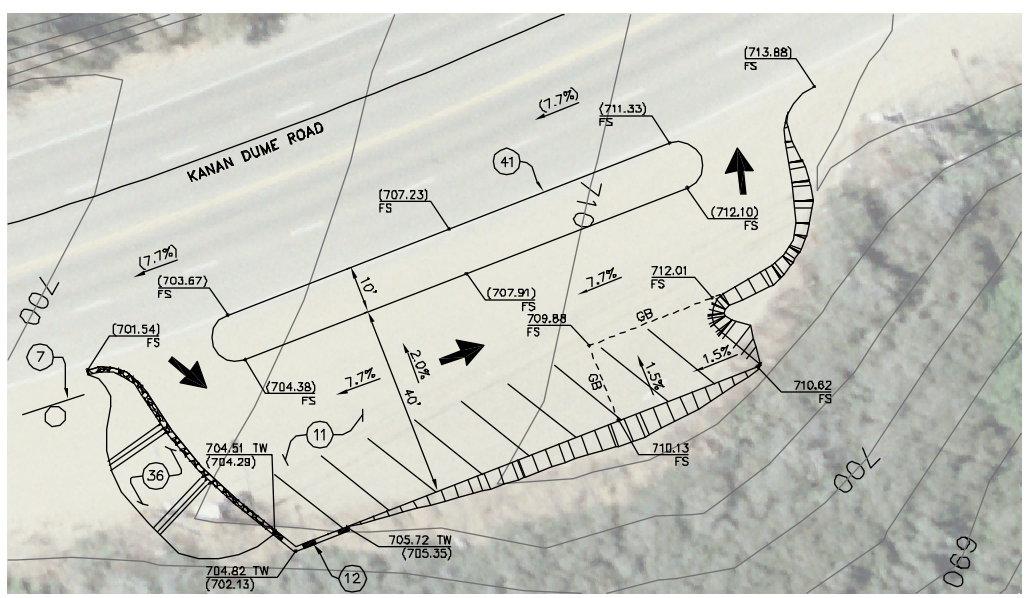

PARKING AREA 3

SCALE: 1"=20'

LEGEND

- RETAINING WALL
- (1) PARKING AREA NUMBER
- VEGETATION MAGAGEMENT BOUNDARY

CONSTRUCTION NOTES

1. CONSTRUCT TRAIL OR IMPROVE EXISTING TRAIL TO MINIMUM 5' WIDE PER DETAIL C ON SHEET 35.
7. INSTALL TRAIL INFORMATION SIGN.
11. CONSTRUCT ASPHALT CONCRETE PARKING LOT PER DETAIL H ON SHEET 36.
12. CONSTRUCT RETAINING WALL PER DETAIL D ON SHEET 35.
36. CONSTRUCT BIOSTRIP.
41. CONSTRUCT 8" WHITE STRIPE.

KANAN DUME ROAD SITE IMPROVEMENTS EARTHWORK ESTIMATE

	CUT (C.Y)	FILL (C.Y.)	WALL LENGTH (FT)
PARKING AREA 1	100	60	170
PARKING AREA 2	160	15	82
PARKING AREA 3	250	1	20
SUBTOTAL	510	76	272
20% CONTINGENCY	102	15	54
TOTAL	612	91	326

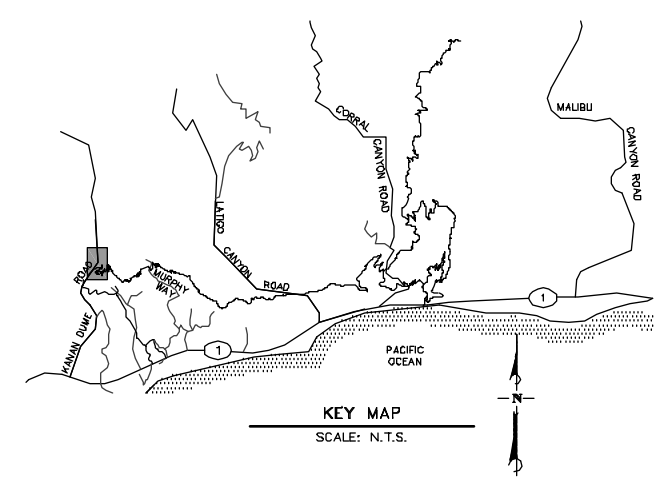

KEY MAP

SCALE: N.T.S.

CONCEPT - PROPOSED PROJECT

DUDEK
621 CHAPALA STREET
SANTA BARBARA, CA 93101
(805) 963-0651

NO.	DATE	REVISIONS	APPD.

Penfield & Smith
Engineering • Surveying • Planning • Construction Management •
111 East Victoria Street, Santa Barbara, CA 93101
Phone: (805) 963-9532 Fax: (805) 966-9801

DESIGN JHC/TRG CHECKED BEF

BRET. E. FOSTER DATE:

PROJECT ENGINEER

R.C.E. 48,267 (EXP. 06-30-10)

KANAN DUME ROAD PARKING
RAMIREZ CANYON
SANTA MONICA MOUNTAINS CONSERVANCY
MALIBU, CALIFORNIA

P&S PROJECT NO. 1.363B.05

SHEET 8 OF 63

PLAN DATE JANUARY 10, 2010

34-ENG SAVE DATE: 1/11/2010 8:13:25 AM PLOT BY:Bret Foster PLOT DATE:1/11/2010 4:25:58 PM PLOT SCALE:1:2.58
DRAWING:r:\acad\work\1363B\civil\proposed proj 1-10-10\1363B_prop_08-08_ramirez.dwg