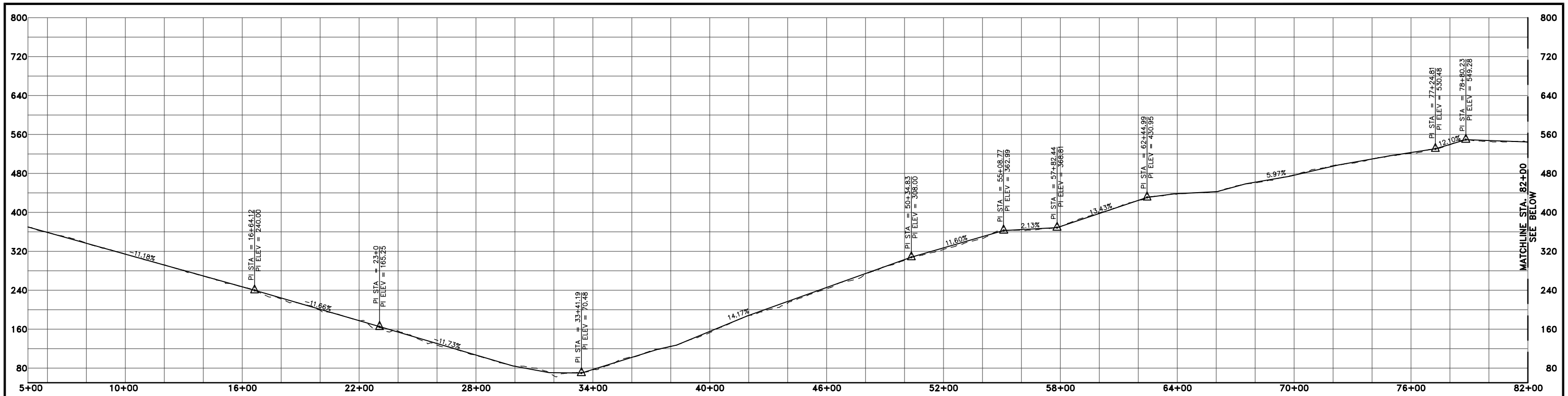

OLD ROAD EAST TRAIL PROFILE

SCALE: 1"=250' HORZ
1"=100' VERT

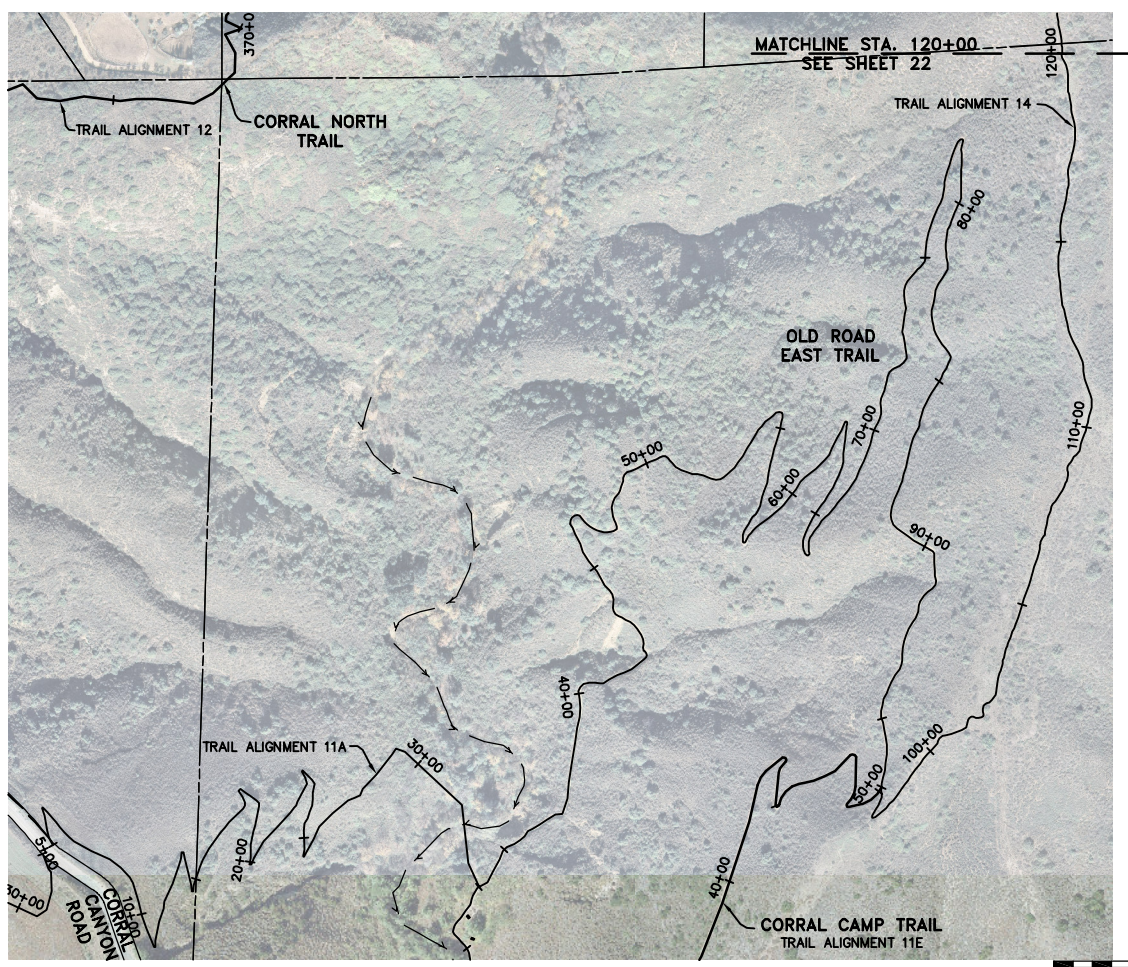

OLD ROAD EAST TRAIL PLAN

SCALE: 1"=250'
0 250 500 750

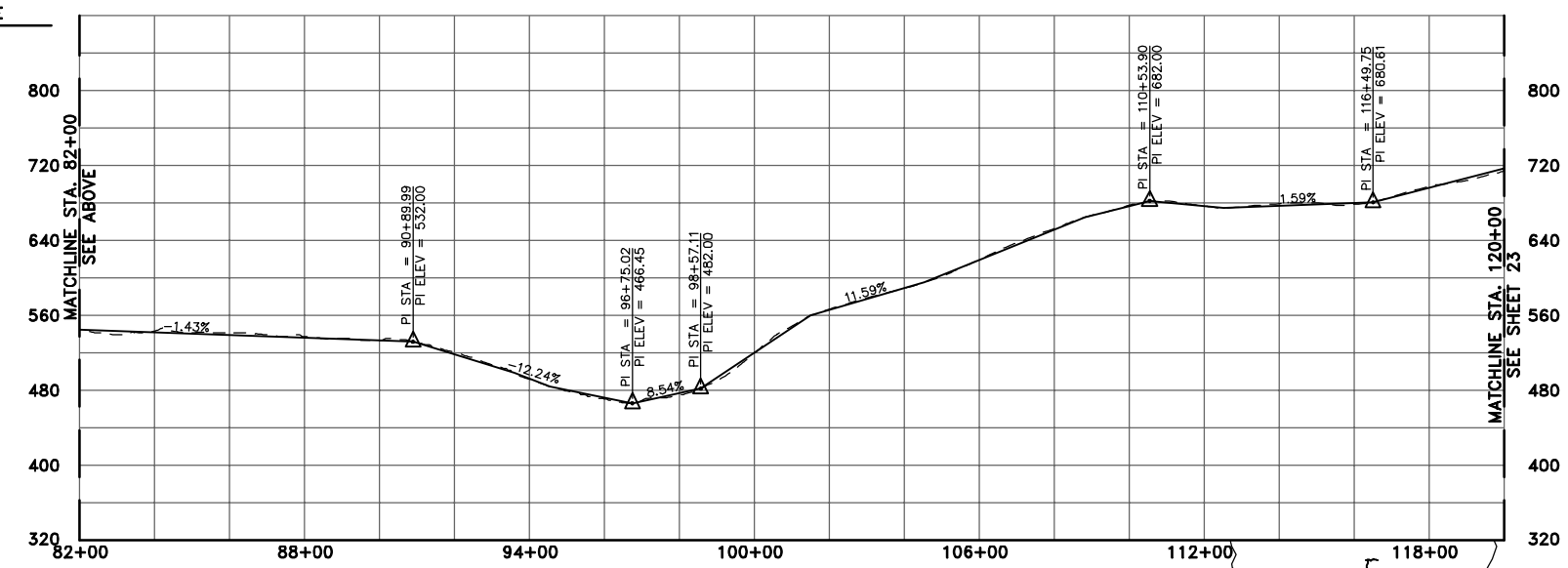

OLD ROAD EAST TRAIL PROFILE

SCALE: 1"=250' HORZ
1"=100' VERT

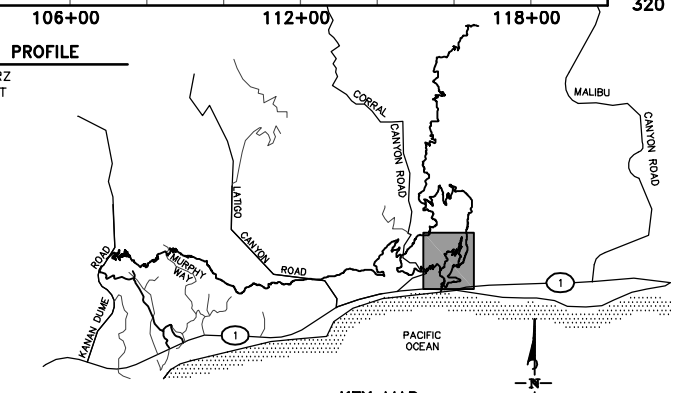

KEY MAP

SCALE: N.T.S.

CONCEPT - 2002 LCP ALTERNATIVE

DUDEK
621 CHAPALA STREET
SANTA BARBARA, CA 93101
(805) 963-0651

NO.	DATE	REVISIONS	APPD.

Penfield & Smith
Engineers · Surveyors · Planners
· Construction Management ·
111 East Victoria Street, Santa Barbara, CA 93101
Phone: (805) 963-9532 Fax: (805) 966-9801

DESIGN JHC CHECKED BEF
BRET. E. FOSTER DATE:
PROJECT ENGINEER
R.C.E. 48,267 (EXP. 06-30-10)

PLAN AND PROFILE
OLD ROAD EAST TRAIL
SANTA MONICA MOUNTAINS CONSERVANCY
MALIBU, CALIFORNIA

P&S PROJECT NO. 13638.05
SHEET 22 OF 63
PLAN DATE JANUARY 14, 2010

34-ENG SAVE DATE: 1/13/2010 7:28:19 PM PLOT BY:Scott Smith PLOT DATE:1/14/2010 5:26:16 PM PLOT SCALE:1:10

DRAWING:F:\acad\work\13638\civil\2002 lcp alt 1-14-10\13638_2002lcp_18-24_pp.dwg