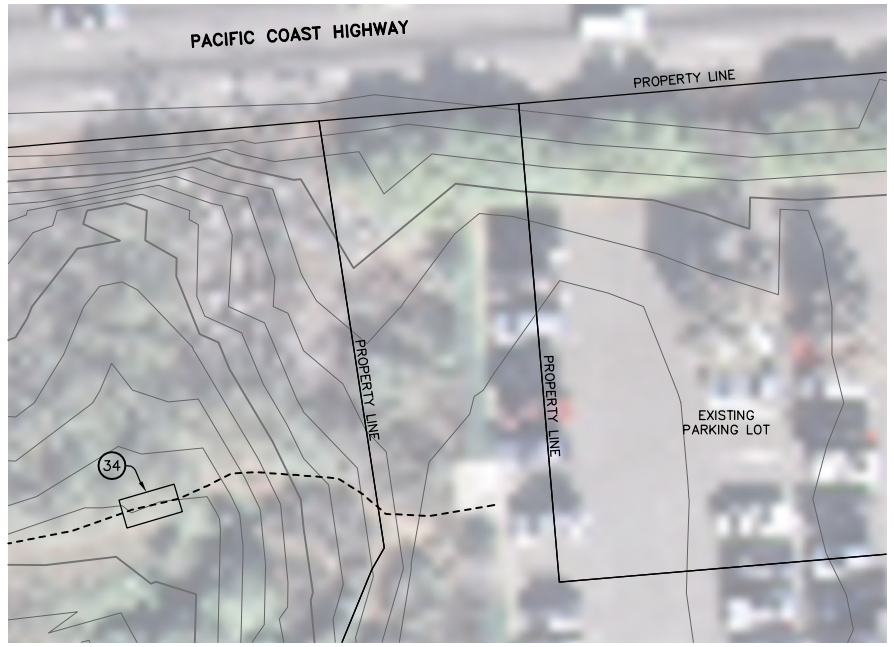


FOOT BRIDGE PLAN

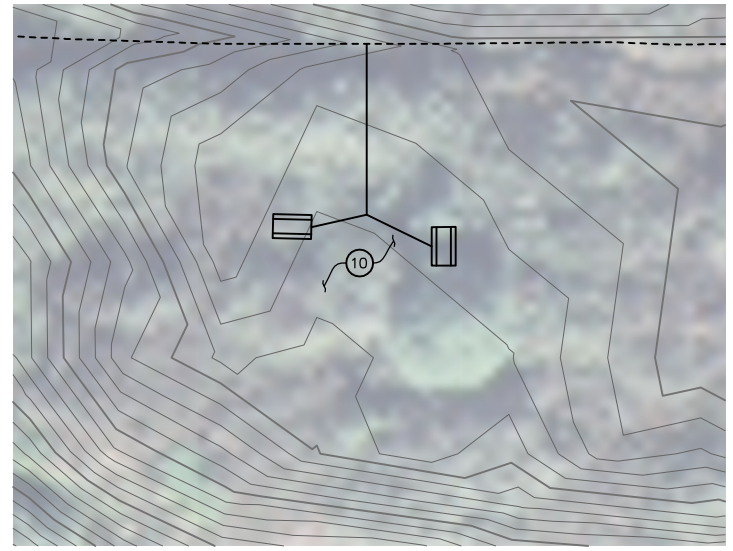


PICNIC AREA PLAN

## CONSTRUCTION NOTES

1. CONSTRUCT TRAIL OR IMPROVE EXISTING TRAIL TO MINIMUM 5' WIDE PER DETAIL C ON SHEET 35.
3. CONSTRUCT LARGE CAMPSITE PER LOCATION AND GRADING SHOWN HERE ON. CONSTRUCT LAYOUT PER DETAIL A ON SHEET 35.
4. CONSTRUCT SMALL CAMPSITE TYPE 1 PER LOCATION AND GRADING SHOWN HERE ON. CONSTRUCT LAYOUT PER DETAIL B ON SHEET 35.
6. CONSTRUCT RESTROOM.
10. CONSTRUCT PICNIC AREA.
11. CONSTRUCT ASPHALT CONCRETE PARKING LOT PER DETAIL H ON SHEET 36.
12. CONSTRUCT RETAINING WALL PER DETAIL D ON SHEET 35.
17. CONSTRUCT HOSE BIBB.
21. CONSTRUCT DRAINAGE SUMP.
23. INSTALL BIKE RACK. BIKE RACK SHALL BE GRID RACK 6400 SERIES GALVANIZED BY SARIS OR APPROVED EQUIVALENT.
34. CONSTRUCT FOOT BRIDGE OR CULVERT.
37. CONSTRUCT 4"± PVC WATER LINE PER DETAIL K ON SHEET 36 AND CONNECT TO EXISTING WATER LINE.
48. INSTALL DRINKING FOUNTAIN.
49. INSTALL WILDLAND FIRE HYDRANT AND 100' FIRE HOSE WITH REEL PER DETAIL P ON SHEET 36.

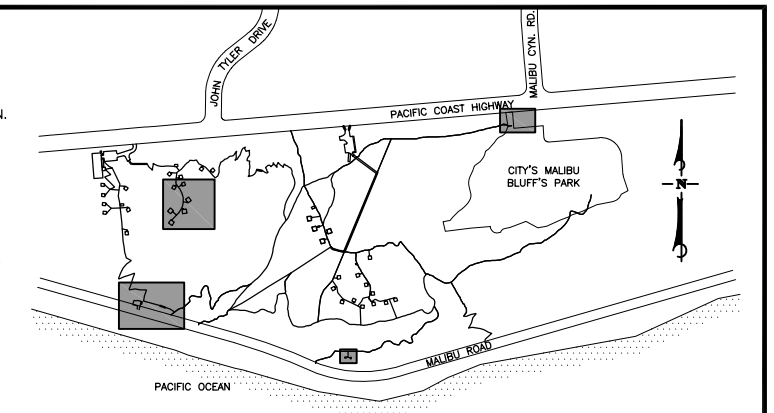


KEY MAP
SCALE: N.T.S.

## LEGEND

- PROPOSED RETAINING WALL
- EXISTING TRAIL
- VEGETATION MANAGEMENT BOUNDARY

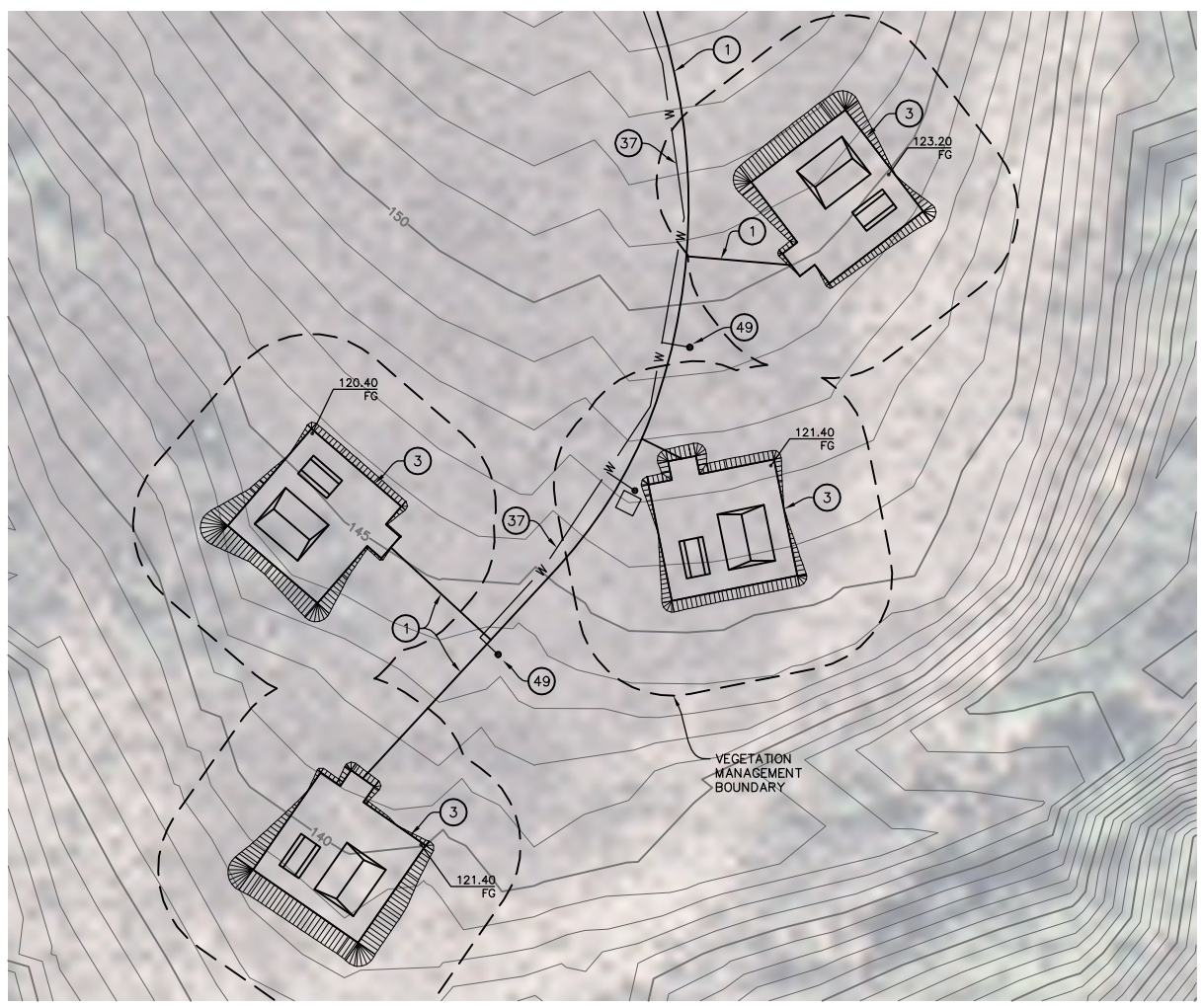


PROPERTY LINE

CAMPING AREA 2B

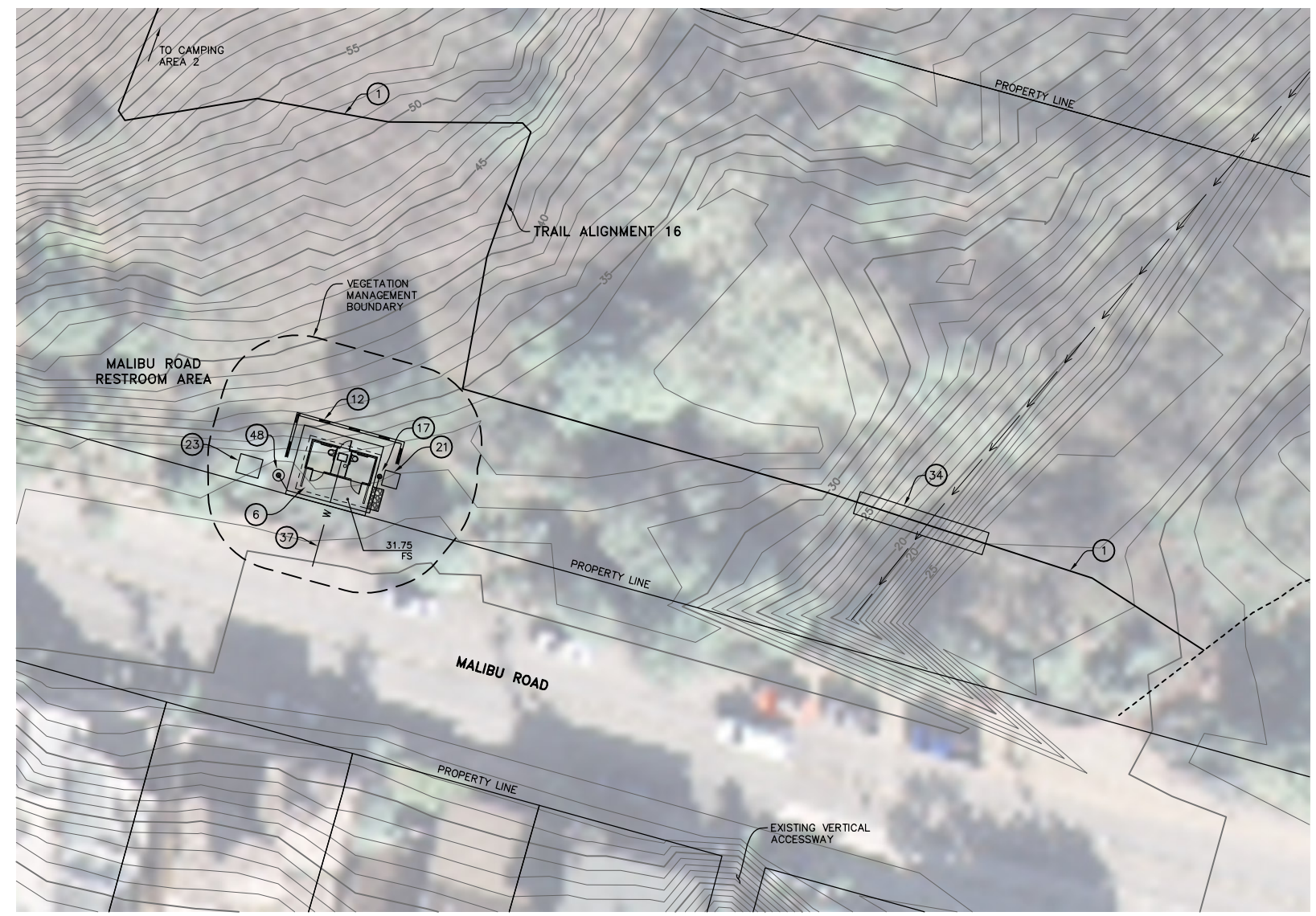


RESTROOM AREA MALIBU ROAD

SCALE: 1"=20'
0 20 40 60

# CONCEPT - 2002 LCP ALTERNATIVE

DUDEK
621 CHAPALA STREET
SANTA BARBARA, CA 93101
(805) 963-0651

| NO. | DATE | REVISIONS | APPD. |
|---|---|---|---|
| | | | |

Penfield & Smith
Engineers · Surveyors · Planners · Construction Management ·
111 East Victoria Street, Santa Barbara, CA 93101
Phone: (805) 963-9532 Fax: (805) 966-9801

DESIGN JHC CHECKED BEF
BRET. E. FOSTER DATE:
PROJECT ENGINEER
R.C.E. 48,267 (EXP. 06-30-10 )

CAMPING AREA 2B AND RESTROOM AREA
MALIBU BLUFFS
SANTA MONICA MOUNTAINS CONSERVANCY
MALIBU, CALIFORNIA

P&S PROJECT NO. 13638.10
SHEET 34 OF 63
PLAN DATE JANUARY 14, 2010

34-ENG SAVE DATE: 1/15/2010 7:35:48 AM PLOT BY:Bret Foster PLOT DATE:1/27/2010 4:17:57 PM PLOT SCALE:1:10
DRAWING:r:\acad\work\13638\civil\2002 lcp alt 1-14-10\13638_2002lcp_30-34_mbluff.dwg