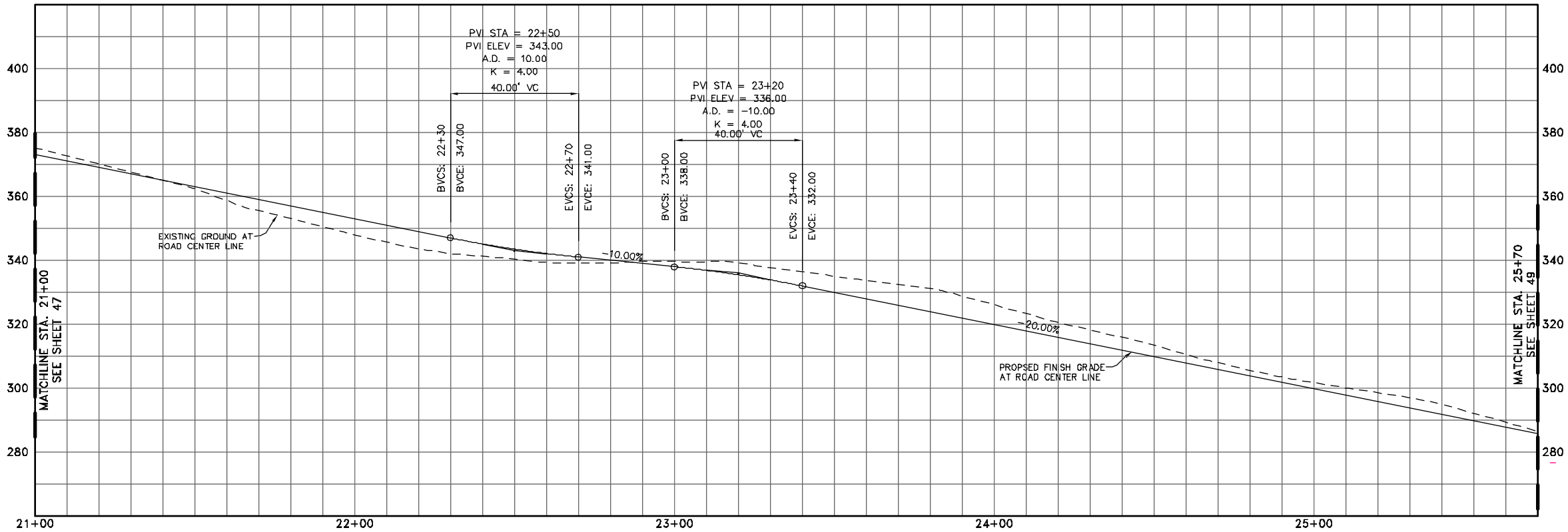

RAMIREZ CANYON PARK ACCESS ROAD
PROFILE VIEW
SCALE HORIZ: 1"=20' VERT: 1"=20'

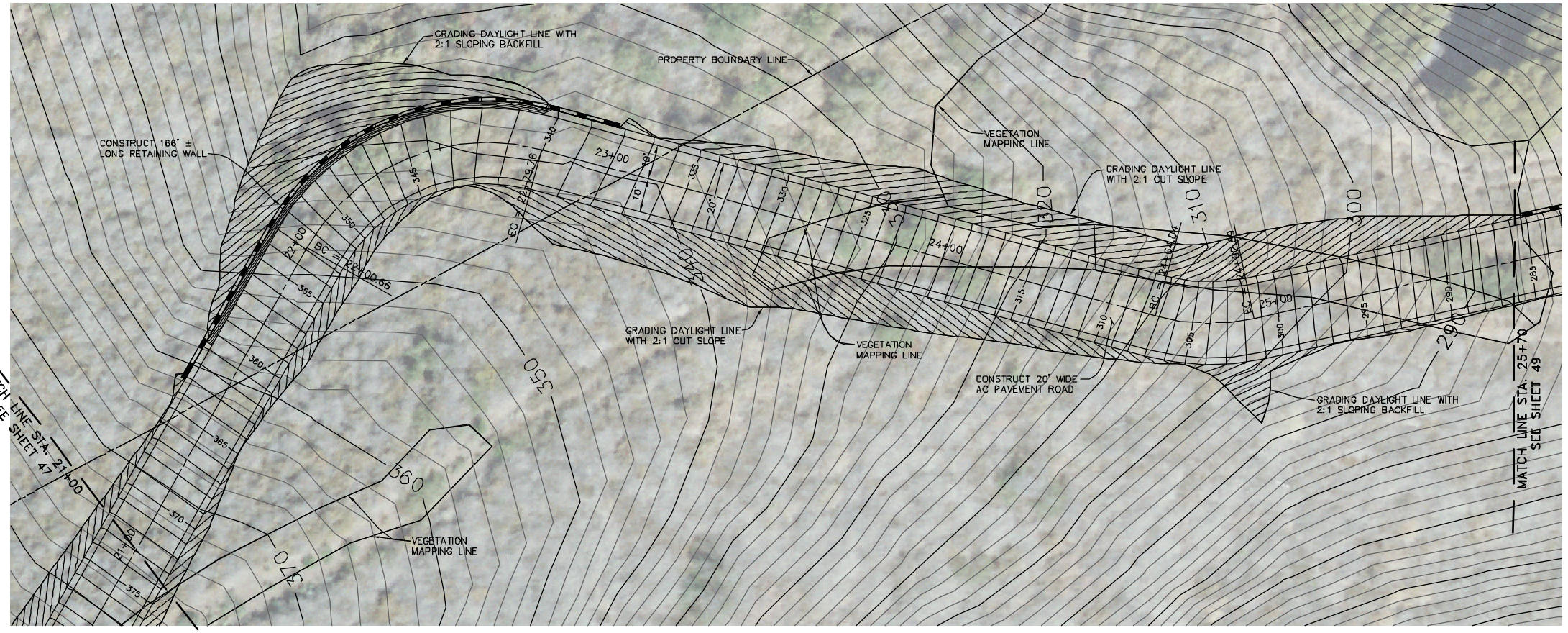

RAMIREZ CANYON PARK ACCESS ROAD
PLAN VIEW

LEGEND

- CENTER LINE OF PROPOSED 20-FOOT WIDE ACCESS ROAD – VIA ACERO
- PROPERTY LINE
- RETAINING WALL

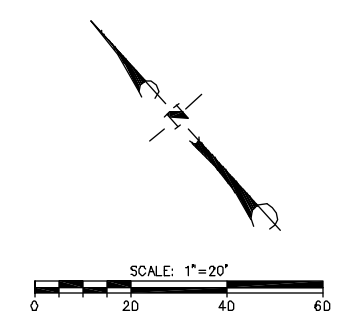

CONCEPT - 2002 LCP ALTERNATIVE

DUDEK
621 CHAPALA STREET
SANTA BARBARA, CA 93101
(805) 963-0651

NO.	DATE	REVISIONS	APPD.

Penfield & Smith
Engineers • Surveyors • Planners • Construction Management •
111 East Victoria Street, Santa Barbara, CA 93101
Phone: (805) 963-9532 Fax: (805) 966-9801

DESIGN STS CHECKED BEF
BRET. E. FOSTER DATE:
PROJECT ENGINEER
R.C.E. 48,267 (EXP. 06-30-10)

STATION 21+00 TO 25+70
RAMIREZ CANYON PARK ACCESS ROAD
SANTA MONICA MOUNTAINS CONSERVANCY
MALIBU, CALIFORNIA

P&S PROJECT NO. 13638.05
SHEET 48 OF 63
PLAN DATE JANUARY 14, 2010

34-ENG SAVE DATE: 1/14/2010 5:53:34 PM PLOT BY: Scott Smith PLOT DATE: 1/14/2010 5:57:01 PM PLOT SCALE: 1:1
DRAWING: r:\acad\work\13638\civil\2002 lcp alt 1-14-10\13638_2002lcp_45-49_lauber.dwg