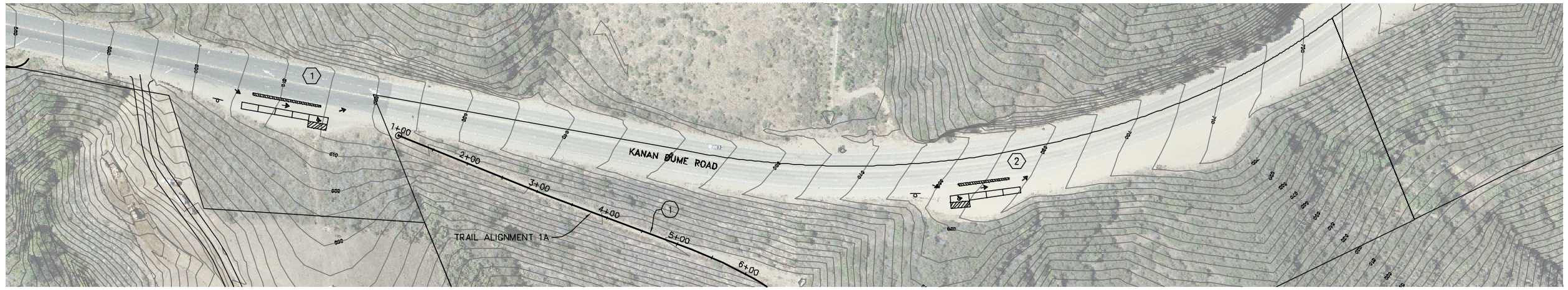

KANAN DUME ROAD

SCALE: 1"=80'

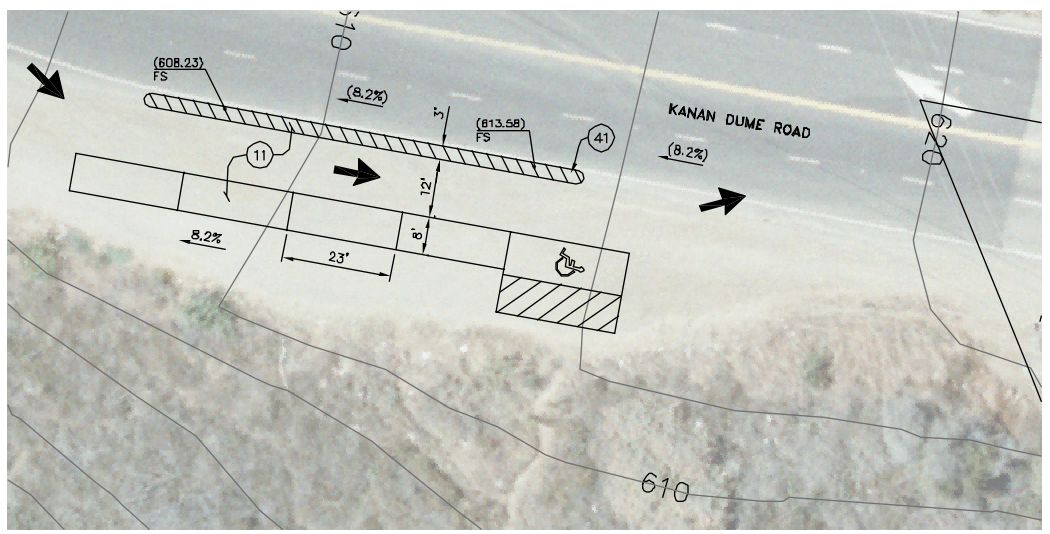

PARKING AREA 1

SCALE: 1"=20'

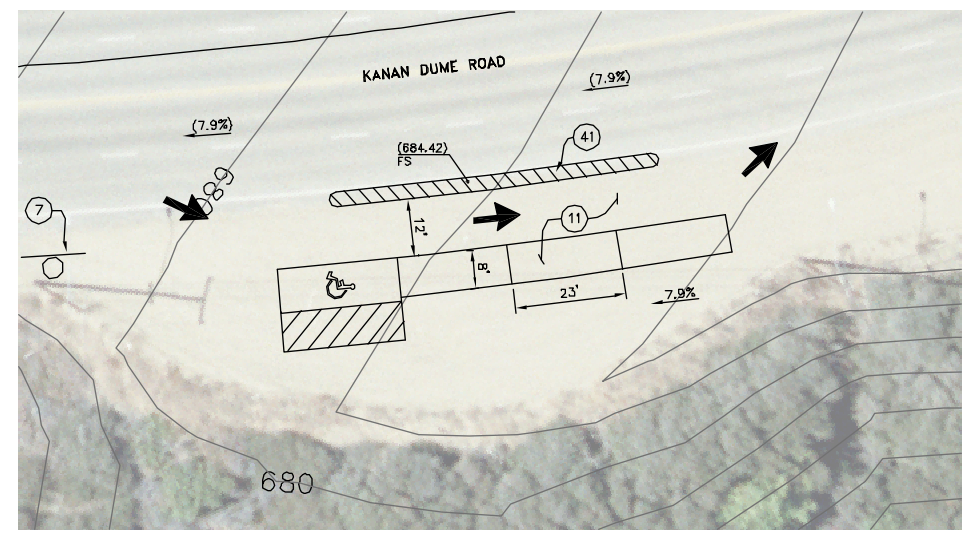

PARKING AREA 2

SCALE: 1"=20'

LEGEND

- RETAINING WALL
- (1) PARKING AREA NUMBER
- VEGETATION MAGAGEMENT BOUNDARY

CONSTRUCTION NOTES

1. CONSTRUCT TRAIL OR IMPROVE EXISTING TRAIL TO MINIMUM 4' WIDE PER DETAIL C ON SHEET 35.
7. INSTALL TRAIL INFORMATION SIGN.
11. CONSTRUCT ASPHALT CONCRETE PARKING LOT PER DETAIL H ON SHEET 36.
41. CONSTRUCT 8" WHITE STRIPE.

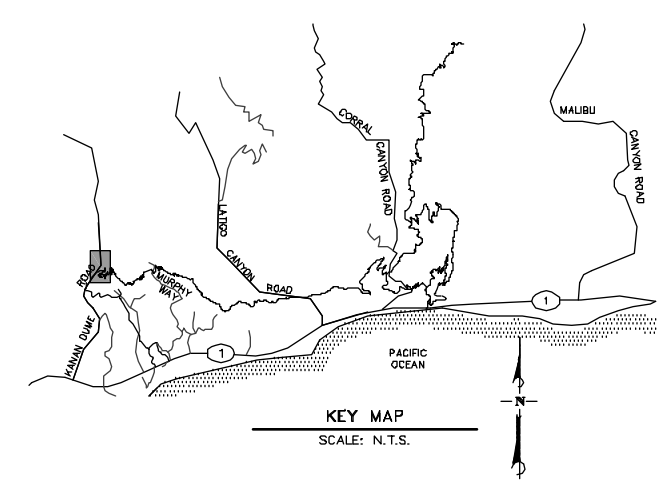

KEY MAP

SCALE: N.T.S.

CONCEPT - 2002 LCP ALTERNATIVE

DUDEK
621 CHAPALA STREET
SANTA BARBARA, CA 93101
(805) 963-0651

NO.	DATE	REVISIONS	APPD.

Penfield & Smith
Engineering • Surveying • Planning • Construction Management •
111 East Victoria Street, Santa Barbara, CA 93101
Phone: (805) 963-9532 Fax: (805) 966-9801

DESIGN JHC/TRG CHECKED BEF

BRET. E. FOSTER DATE:

PROJECT ENGINEER

R.C.E. 48,267 (EXP. 06-30-10)

KANAN DUME ROAD PARKING
RAMIREZ CANYON
SANTA MONICA MOUNTAINS CONSERVANCY
MALIBU, CALIFORNIA

P&S PROJECT NO. 1363B.05

SHEET 8 OF 63

PLAN DATE JANUARY 14, 2010

34-ENG SAVE DATE:1/14/2010 2:58:34 PM PLOT BY:Scott Smith PLOT DATE:1/14/2010 4:37:37 PM PLOT SCALE:1:2.58
DRAWING:r:\acad\work\1363B\civil\2002 lcp alt 1-14-10\1363B_2002lcp_D6-08_ramirez.dwg