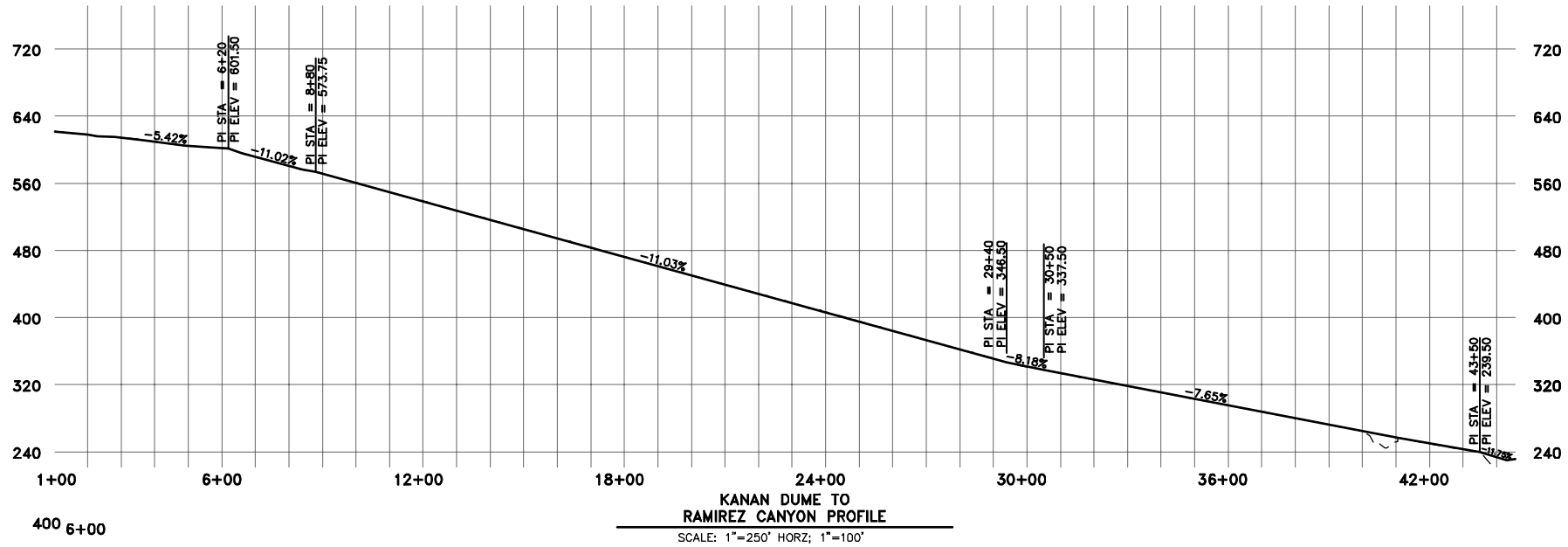

KANAN DUME TO
RAMIREZ CANYON PROFILE

SCALE: 1"=250' HORZ; 1"=100'

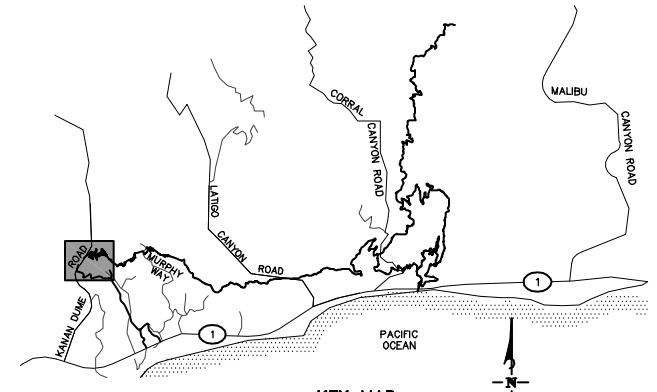

KEY MAP

SCALE: N.T.S.

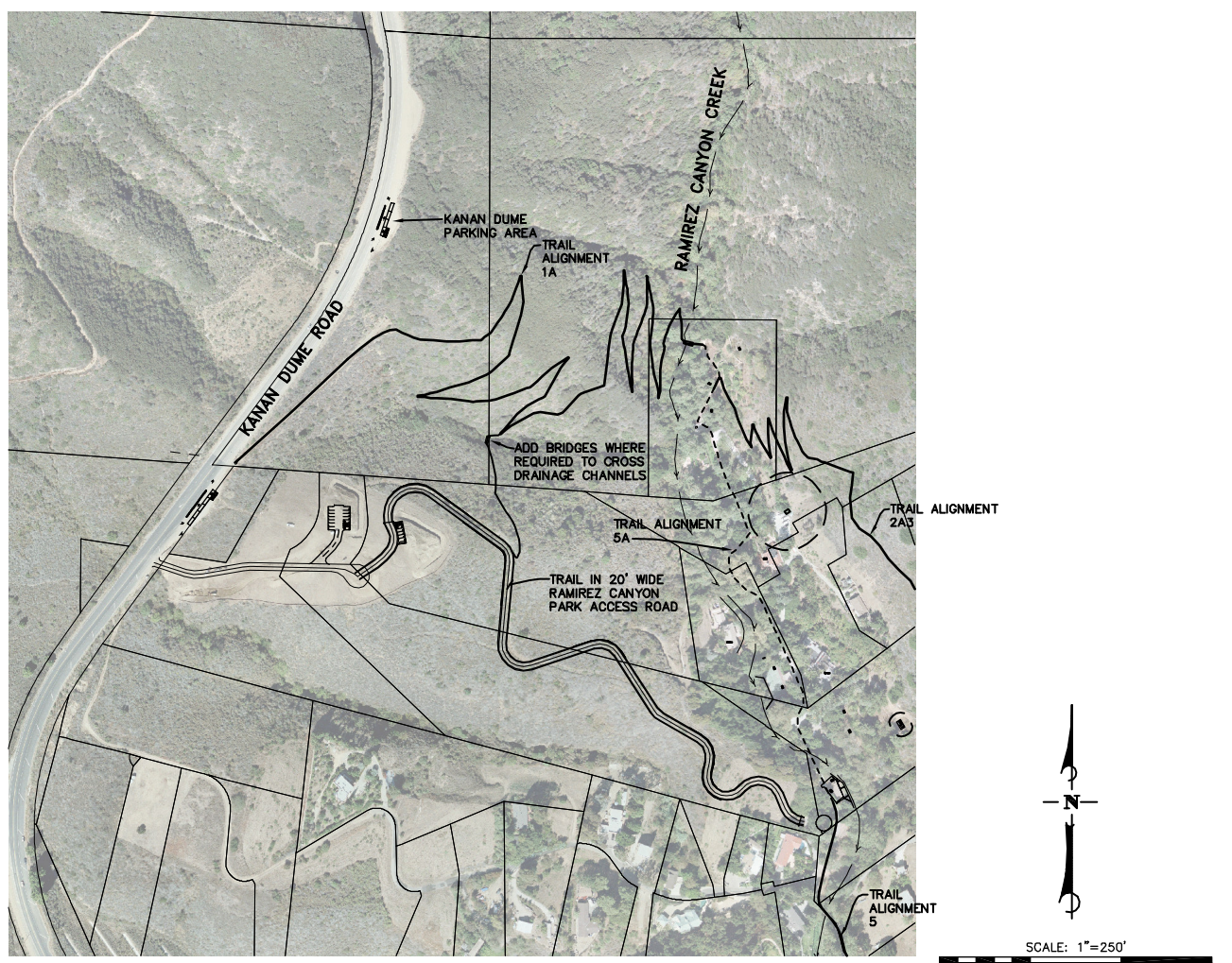

KANAN DUME TO
RAMIREZ CANYON PLAN

CONCEPT - 2002 LCP ALTERNATIVE

DUDEK
621 CHAPALA STREET
SANTA BARBARA, CA 93101
(805) 963-0651

NO.	DATE	REVISIONS	APPD.

Penfield & Smith
Engineers • Surveyors • Planners
• Construction Management •
111 East Victoria Street, Santa Barbara, CA 93101
Phone: (805) 963-9532 Fax: (805) 966-9801

DESIGN JHC CHECKED BEF

BRET. E. FOSTER DATE:
PROJECT ENGINEER
R.C.E. 48,267 (EXP. 06-30-10)

PLAN AND PROFILE
KANAN DUME TO RAMIREZ CANYON
SANTA MONICA MOUNTAINS CONSERVANCY
MALIBU, CALIFORNIA

P&S PROJECT NO. 13638.05
SHEET 9 OF 63
PLAN DATE JANUARY 14, 2010

34-ENG SAVE DATE:1/15/2010 11:41:11 AM PLOT BY:Bret Foster PLOT DATE:1/15/2010 5:55:04 PM PLOT SCALE:1:10
DRAWING:r:\acad\work\13638\civil\2002 lcp alt 1-14-10\13638_2002lcp_09-11_pp.dwg