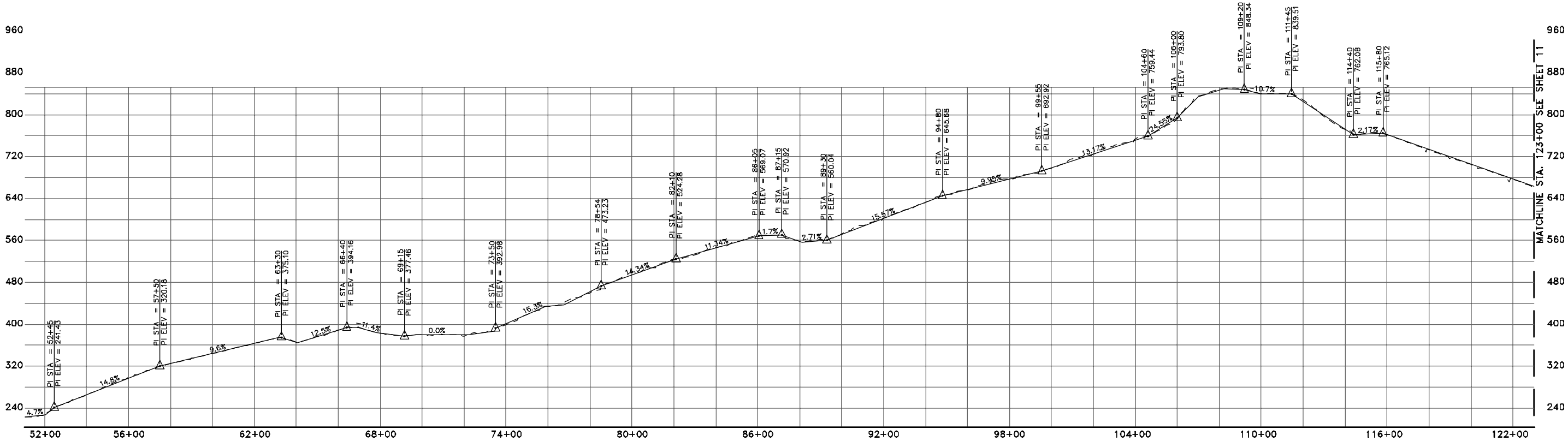

RAMIREZ CANYON TO
MURPHY WAY PROFILE

SCALE: 1"=250' HORZ; 1"=100'

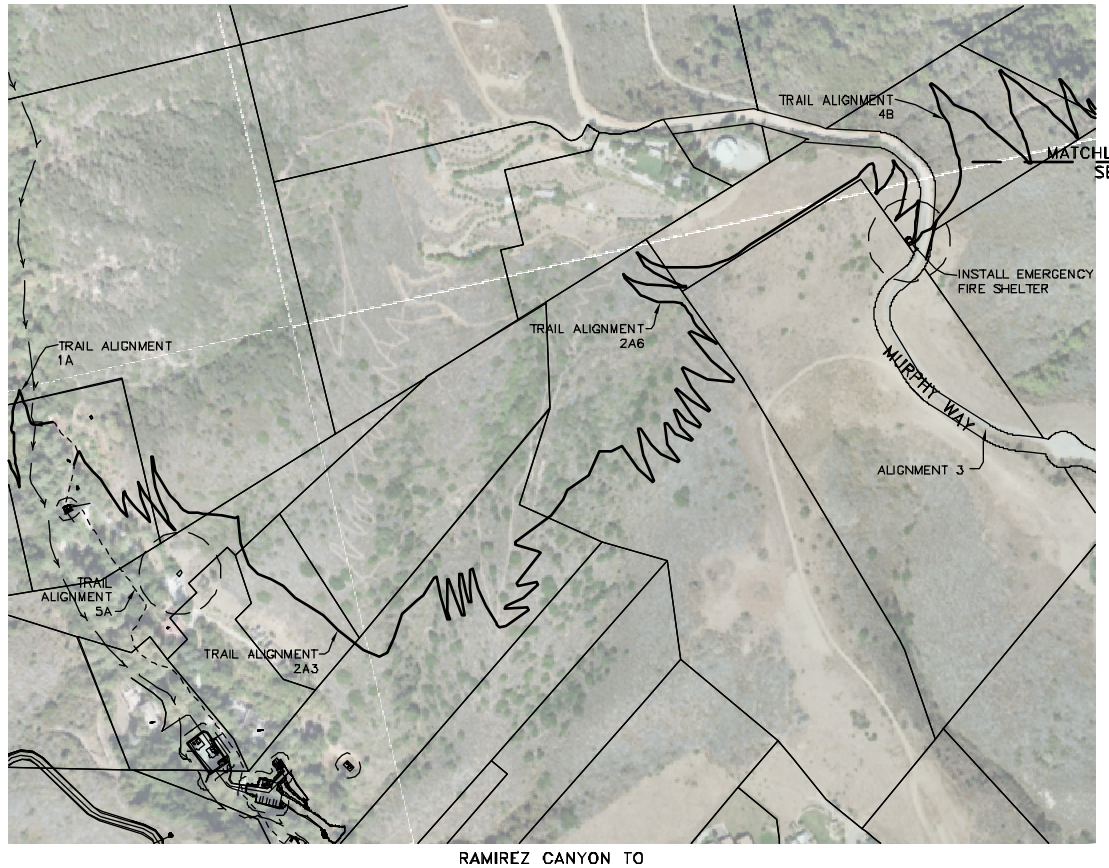

RAMIREZ CANYON TO
MURPHY WAY PLAN

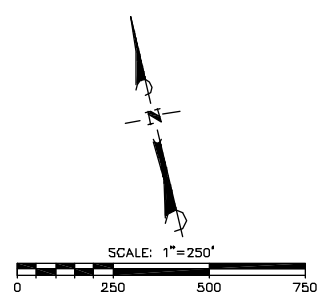

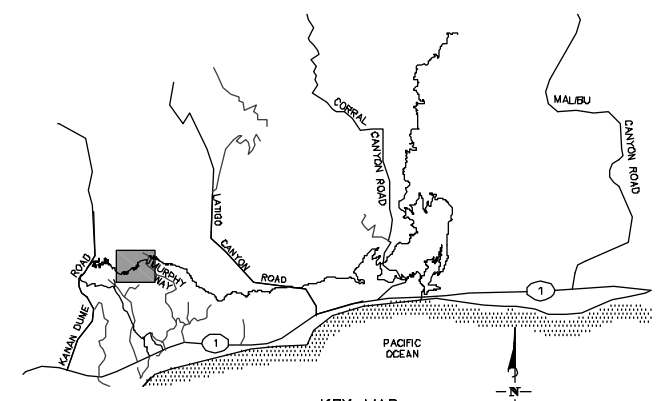

KEY MAP

SCALE: N.T.S.

CONCEPT - REDESIGN ALTERNATIVE

DUDEK
621 CHAPALA STREET
SANTA BARBARA, CA 93101
(805) 963-0651

NO.	DATE	REVISIONS	APPD.

Penfield & Smith
Engineers • Surveyors • Planners • Construction Management
111 East Victoria Street, Santa Barbara, CA 93101
Phone: (805) 963-9532 Fax: (805) 966-9801

DESIGN JHC CHECKED BEF

BRET. E. FOSTER DATE:
PROJECT ENGINEER
R.C.E. 48,267 (EXP. 06-30-10)

PLAN AND PROFILE
RAMIREZ CANYON TO MURPHY WAY
SANTA MONICA MOUNTAINS CONSERVANCY
MALIBU, CALIFORNIA

P&S PROJECT NO. 1363B.05
SHEET 10 OF 63
PLAN DATE JANUARY 15, 2010

34-ENG SAVE DATE:1/15/2010 4:27:46 PM PLOT BY:Bret Foster PLOT DATE:1/15/2010 6:11:07 PM PLOT SCALE:1:10
DRAWING:r:\acad\work\1363B\civil\redesign alt 1-15-10\1363B_redesign_09-11_pp.dwg