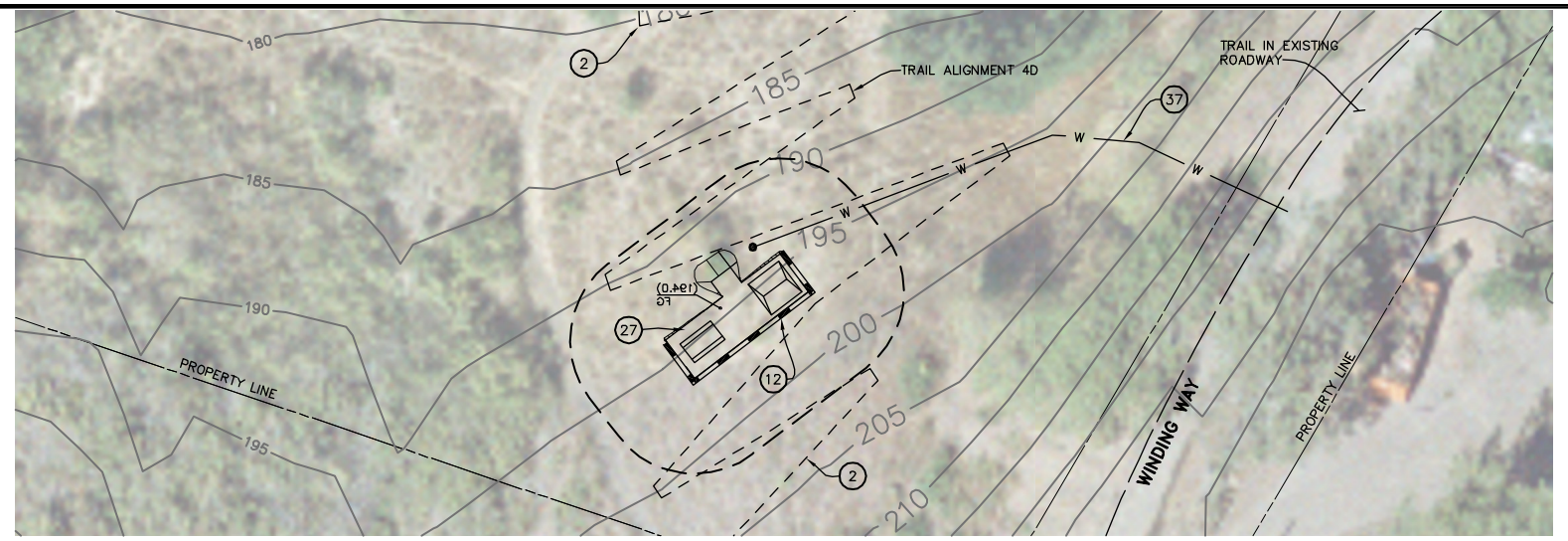

CAMP AREA 2

LEGEND

- PROPOSED WATER LINE
- PROPOSED RETAINING WALL
- VEGETATION MANAGEMENT BOUNDARY

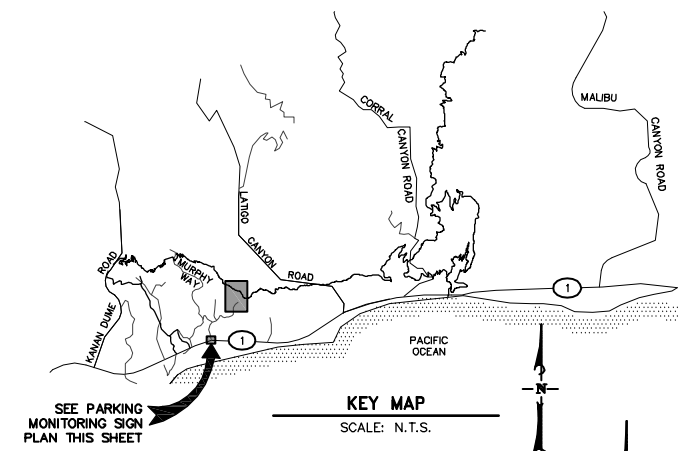

KEY MAP
SCALE: N.T.S.

CONSTRUCTION NOTES

1. CONSTRUCT TRAIL OR IMPROVE EXISTING TRAIL TO MINIMUM 5' WIDE PER DETAIL C ON SHEET 35.
2. CONSTRUCT TRAIL OR IMPROVE EXISTING TRAIL TO MINIMUM 5' WIDE ACCESSIBLE TRAIL PER DETAIL C ON SHEET 35.
4. CONSTRUCT SMALL CAMPSITE TYPE 1 PER LOCATION AND GRADING SHOWN HERE ON. CONSTRUCT LAYOUT PER DETAIL B ON SHEET 35.
6. CONSTRUCT RESTROOM.
8. CONSTRUCT INFORMATION KIOSK.
11. CONSTRUCT ASPHALT CONCRETE PARKING LOT PER DETAIL H ON SHEET 36.
12. CONSTRUCT RETAINING WALL PER DETAIL D ON SHEET 35.
13. CONSTRUCT 10,000 GALLON WATER TANK PER DETAIL G ON SHEET 36.
17. CONSTRUCT HOSE BIBB.
18. CONSTRUCT 4"± FIREWATER LINE PER DETAIL K ON SHEET 36.
21. CONSTRUCT DRAINAGE SUMP.
23. INSTALL BIKE RACK. BIKE RACK SHALL BE GRID RACK 6400 SERIES GALVANIZED BY SARIS OR APPROVED EQUIVALENT.
26. CONSTRUCT 4' WIDE ACCESSIBLE TRAIL PER DETAIL C ON SHEET 35.
27. CONSTRUCT SMALL CAMPSITE TYPE 2 PER LOCATION AND GRADING SHOWN HERE ON. CONSTRUCT LAYOUT PER DETAIL M ON SHEET 36.
28. CONSTRUCT COMMON UTILITY TRENCH PER DETAIL K ON SHEET 36.
36. CONSTRUCT BIOSTRIP.
37. CONSTRUCT 4"± PVC WATER LINE PER DETAIL K ON SHEET 36 AND CONNECT TO EXISTING WATER LINE.
38. CONSTRUCT ASPHALT CONCRETE ROAD PER DETAIL H ON SHEET 36.
39. INSTALL EMERGENCY FIRE SHELTER.
42. INSTALL FIRE HYDRANT.
43. INSTALL BACKFLOW PREVENTION DEVICE.
44. INSTALL PARKING MONITORING SIGN WHICH INDICATES PARKING AVAILABILITY AND ESCONDIDO PARKING LOT.
45. CONSTRUCT ELECTRICAL AND COMMUNICATION CONDUIT PER DETAIL K ON SHEET 36.
48. INSTALL DRINKING FOUNTAIN.
49. INSTALL WILDLAND FIRE HYDRANT AND 100' FIRE HOSE WITH REEL PER DETAIL P ON SHEET 36.
52. INSTALL KIOSK/DROP BOX FOR PARKING FEE COLLECTION.

SCALE: 1"=20'
0 20 40 60

CAMP AREA 1 AND PARKING

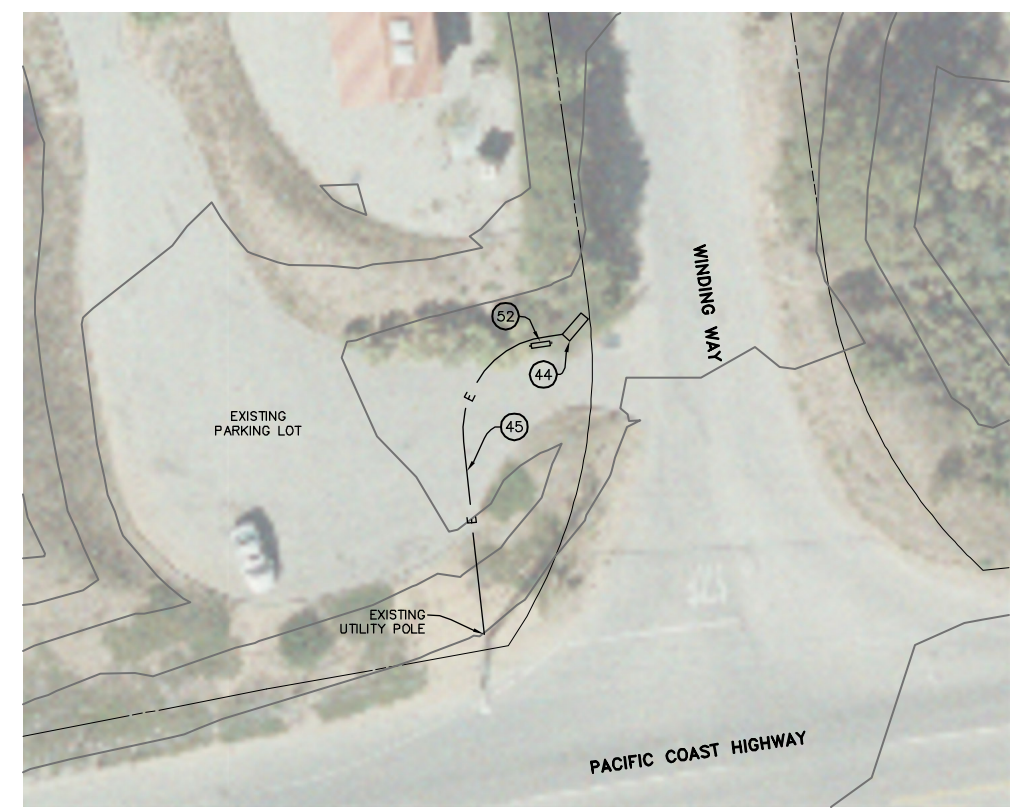

PARKING MONITORING SIGN PLAN

CONCEPT - REDESIGN ALTERNATIVE

DUDEK
621 CHAPALA STREET
SANTA BARBARA, CA 93101
(805) 963-0651

NO.	DATE	REVISIONS	APPD.

Penfield & Smith
Engineering • Surveying • Planning • Construction Management •
111 East Victoria Street, Santa Barbara, CA 93101
Phone: (805) 963-9532 Fax: (805) 966-9801

DESIGN JHC/TRG CHECKED BEF
BRET. E. FOSTER DATE:
PROJECT ENGINEER
R.C.E. 48,267 (EXP. 06-30-10)

PARKING AND CAMP AREAS 1 AND 2
ESCONDIDO CANYON
SANTA MONICA MOUNTAINS CONSERVANCY
MALIBU, CALIFORNIA

P&S PROJECT NO. 13638.05
SHEET 13 OF 63
PLAN DATE JANUARY 15, 2010

34-ENG SAVE DATE: 1/18/2010 11:02:28 AM PLOT BY:Bret Foster PLOT DATE:1/18/2010 11:03:29 AM PLOT SCALE:1:2.58
DRAWING:c:\acad\work\13638\civil\redesign alt 1-15-10\13638_redesign_13-14_escondido.dwg