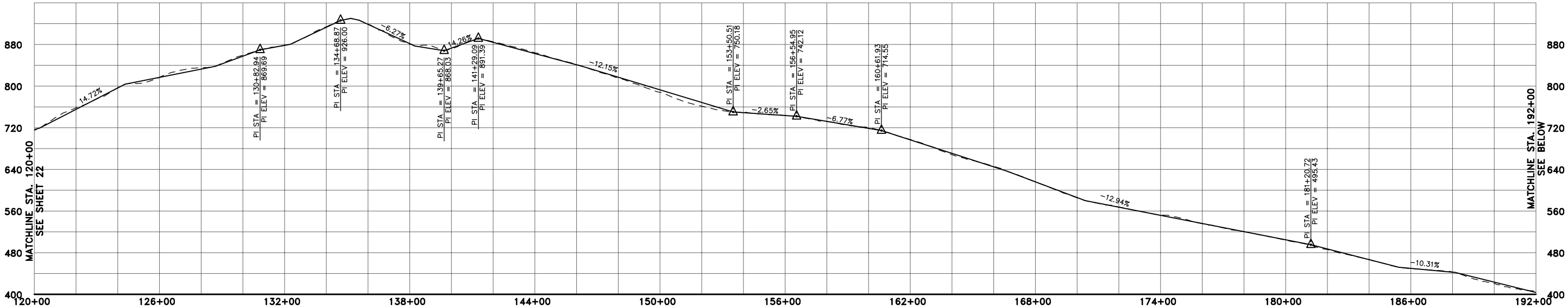

OLD ROAD EAST TRAIL PROFILE

SCALE: 1"=250' HORZ
1"=100' VERT

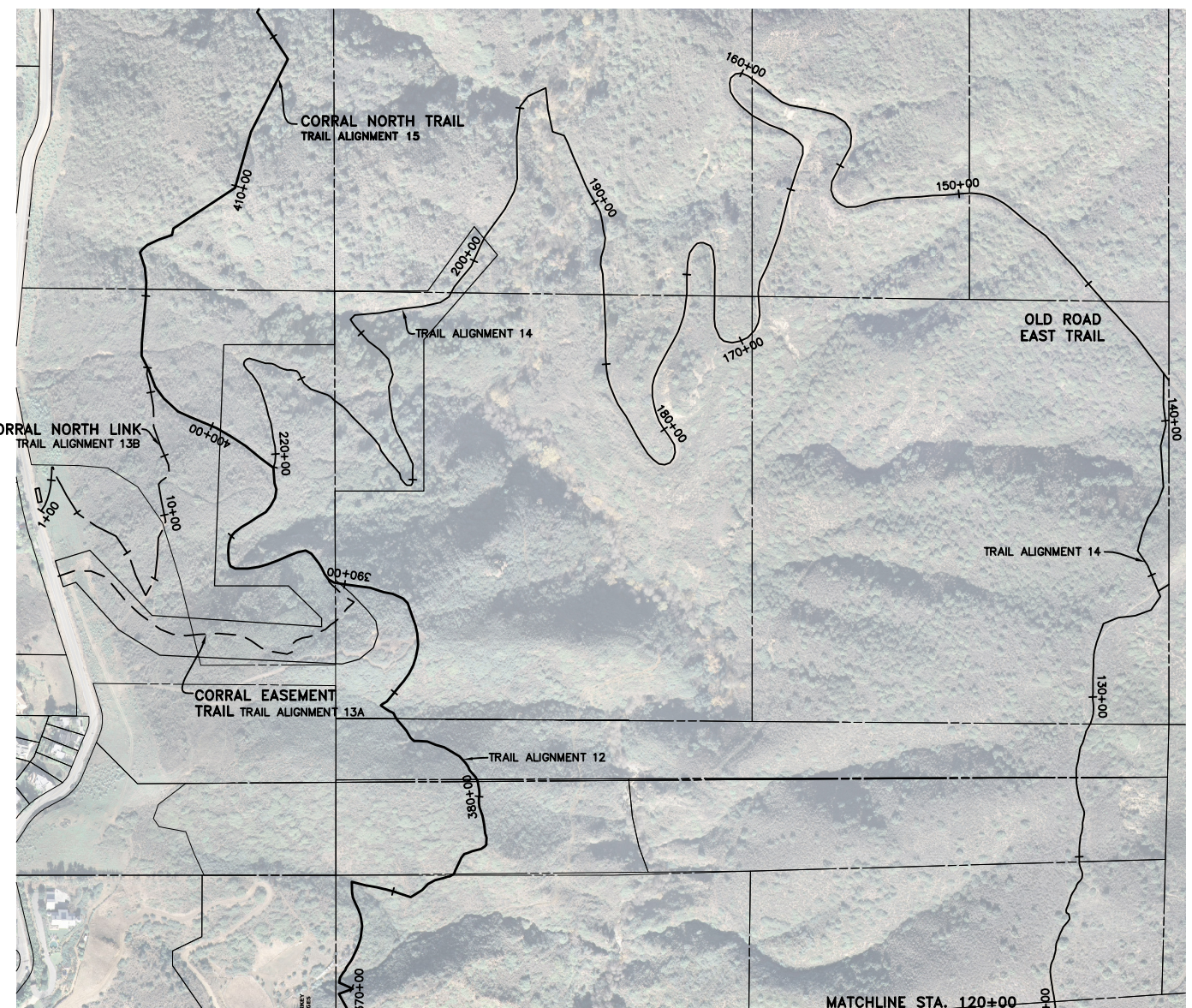

OLD ROAD EAST TRAIL PLAN

SCALE: 1"=250'
0 250 500 750

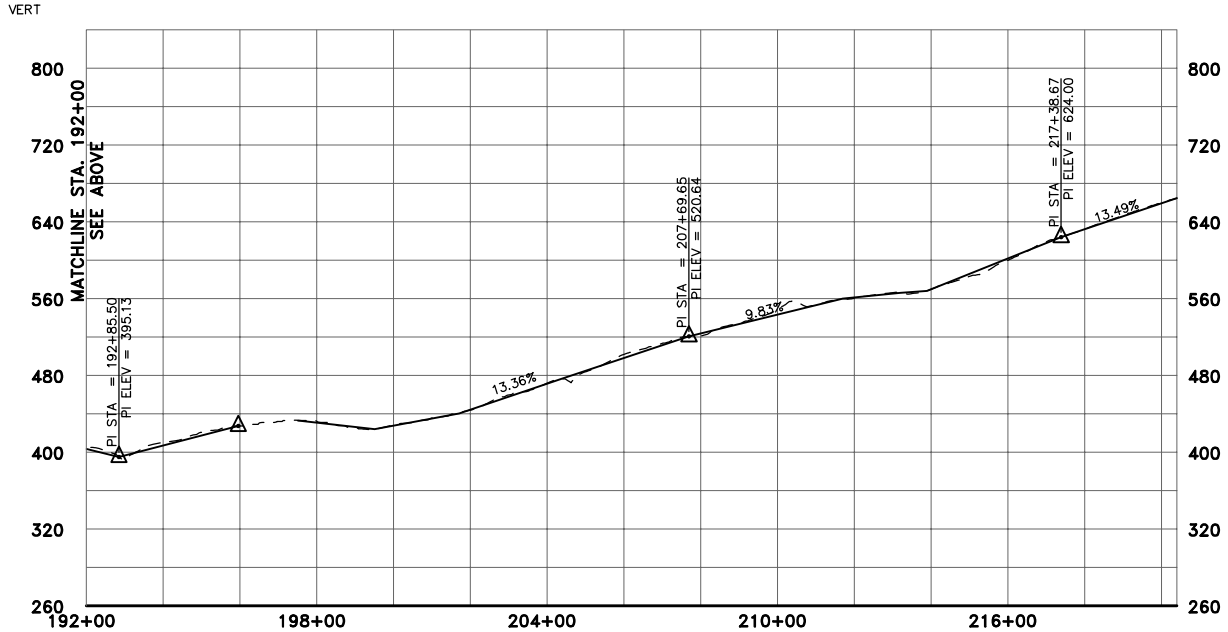

OLD ROAD EAST TRAIL PROFILE

SCALE: 1"=250' HORZ
1"=100' VERT

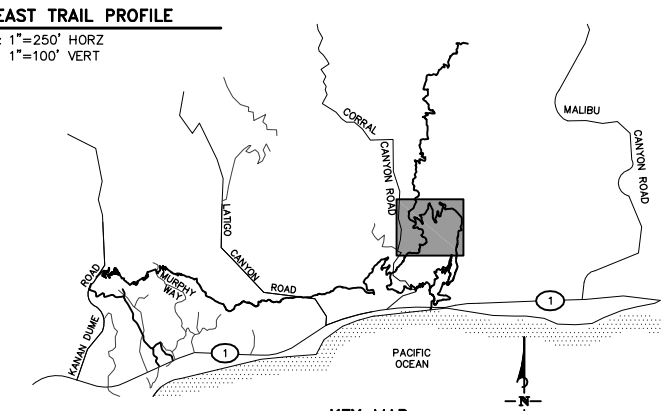

KEY MAP

SCALE: N.T.S.

CONCEPT - REDESIGN ALTERNATIVE

DUDEK
621 CHAPALA STREET
SANTA BARBARA, CA 93101
(805) 963-0651

NO.	DATE	REVISIONS	APPD.

Penfield & Smith
Engineers · Surveyors · Planners
· Construction Management ·
111 East Victoria Street, Santa Barbara, CA 93101
Phone: (805) 963-9532 Fax: (805) 966-9801

DESIGN JHC CHECKED BEF

BRET. E. FOSTER DATE:
PROJECT ENGINEER
R.C.E. 48,267 (EXP. 06-30-10)

PLAN AND PROFILE
OLD ROAD EAST TRAIL
SANTA MONICA MOUNTAINS CONSERVANCY
MALIBU, CALIFORNIA

P&S PROJECT NO. 13638.05
SHEET 23 OF 63
PLAN DATE JANUARY 15, 2010

34-ENG SAVE DATE:1/15/2010 6:36:02 AM PLOT BY:Bret Foster PLOT DATE:1/15/2010 12:25:10 PM PLOT SCALE:1:10
DRAWING:r:\pcad\work\13638\civil\redesign alt 1-15-10\13638_redesign_18-24_pp.dwg