- **Creek Crossing Inundation Maps**

CREEK CROSSING INUNDATION MAPS

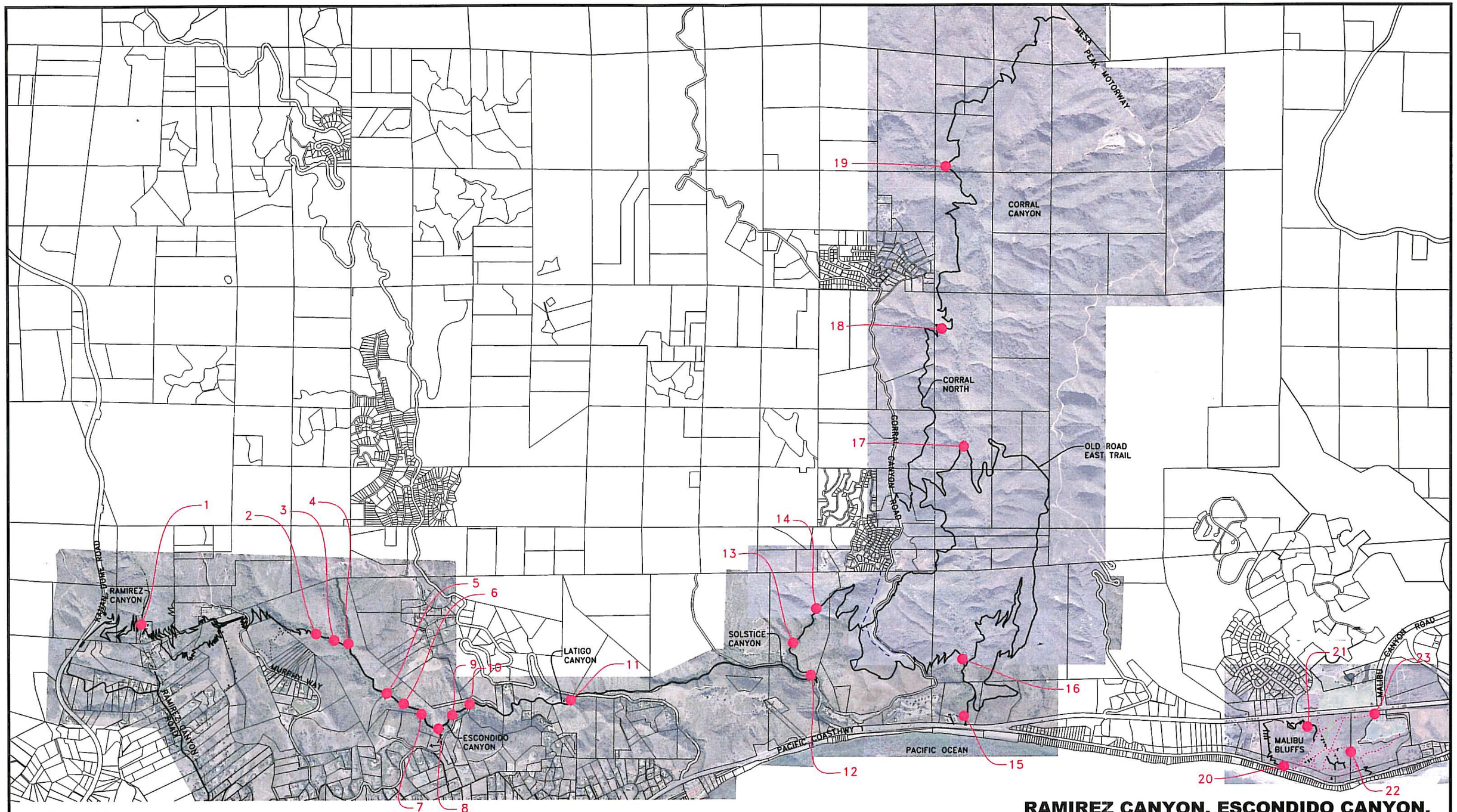

Penfield & Smith
Engineering · Surveying · Planning
· Construction Management ·

13638.07 EXHIBIT-KEY MAP.DWG 1"=2000'

N

13 CREEK CROSSING LOCATION SHOWN ON EXHIBIT BB-# OR CW-#

NOTE:
EXHIBIT KEY MAP IS FOR BOTH BURNED & BULKED AND CLEAR WATER EXHIBIT SETS

RAMIREZ CANYON, ESCONDIDO CANYON, LATIGO CANYON, CORRAL CANYON, AND MALIBU BLUFFS
SANTA MONICA MOUNTAINS CONSERVANCY
MALIBU, CALIFORNIA

EXHIBIT KEY MAP

2-YEAR INUNDATION

50-YEAR INUNDATION

Penfield & Smith
Engineering · Surveying · Planning
· Construction Management ·

N

1" = 50'

13638.07 EXHIBIT-CREEK CROSSING.DWG

CLEAR WATER
RAMIREZ CANYON
CREEK CROSSING
SANTA MONICA MOUNTAINS
MALIBU, CALIFORNIA

EXHIBIT CW-1

2-YEAR INUNDATION

50-YEAR INUNDATION

Penfield & Smith
Engineering · Surveying · Planning
· Construction Management ·

N

13638.07 EXHIBIT-CREEK CROSSING.DWG 1" = 50'

CLEAR WATER
ESCONDIDO CANYON
CREEK CROSSING
SANTA MONICA MOUNTAINS
MALIBU, CALIFORNIA

EXHIBIT CW-2



2-YEAR INUNDATION

50-YEAR INUNDATION

Penfield & Smith
Engineering · Surveying · Planning
· Construction Management ·

N

1" = 50'

CLEAR WATER
ESCONDIDO CANYON
CREEK CROSSING
SANTA MONICA MOUNTAINS
MALIBU, CALIFORNIA

13638.07 EXHIBIT-CREEK CROSSING.DWG

EXHIBIT CW-3

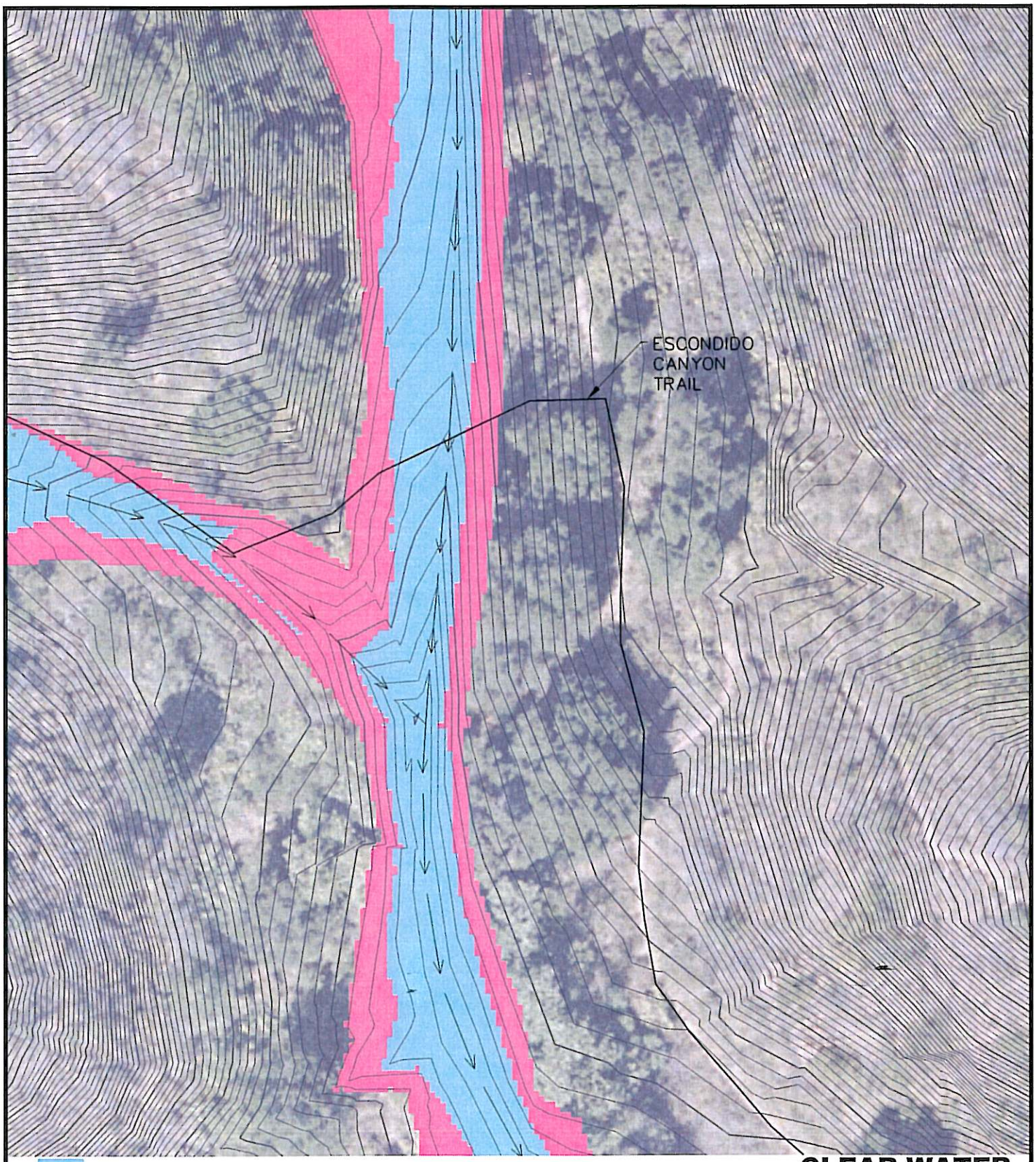

2-YEAR INUNDATION

50-YEAR INUNDATION

Penfield & Smith
Engineering · Surveying · Planning
· Construction Management ·

N

1" = 50'

13638.07 EXHIBIT-CREEK CROSSING.DWG

CLEAR WATER
ESCONDIDO CANYON
CREEK CROSSING
SANTA MONICA MOUNTAINS
MALIBU, CALIFORNIA

EXHIBIT CW-4

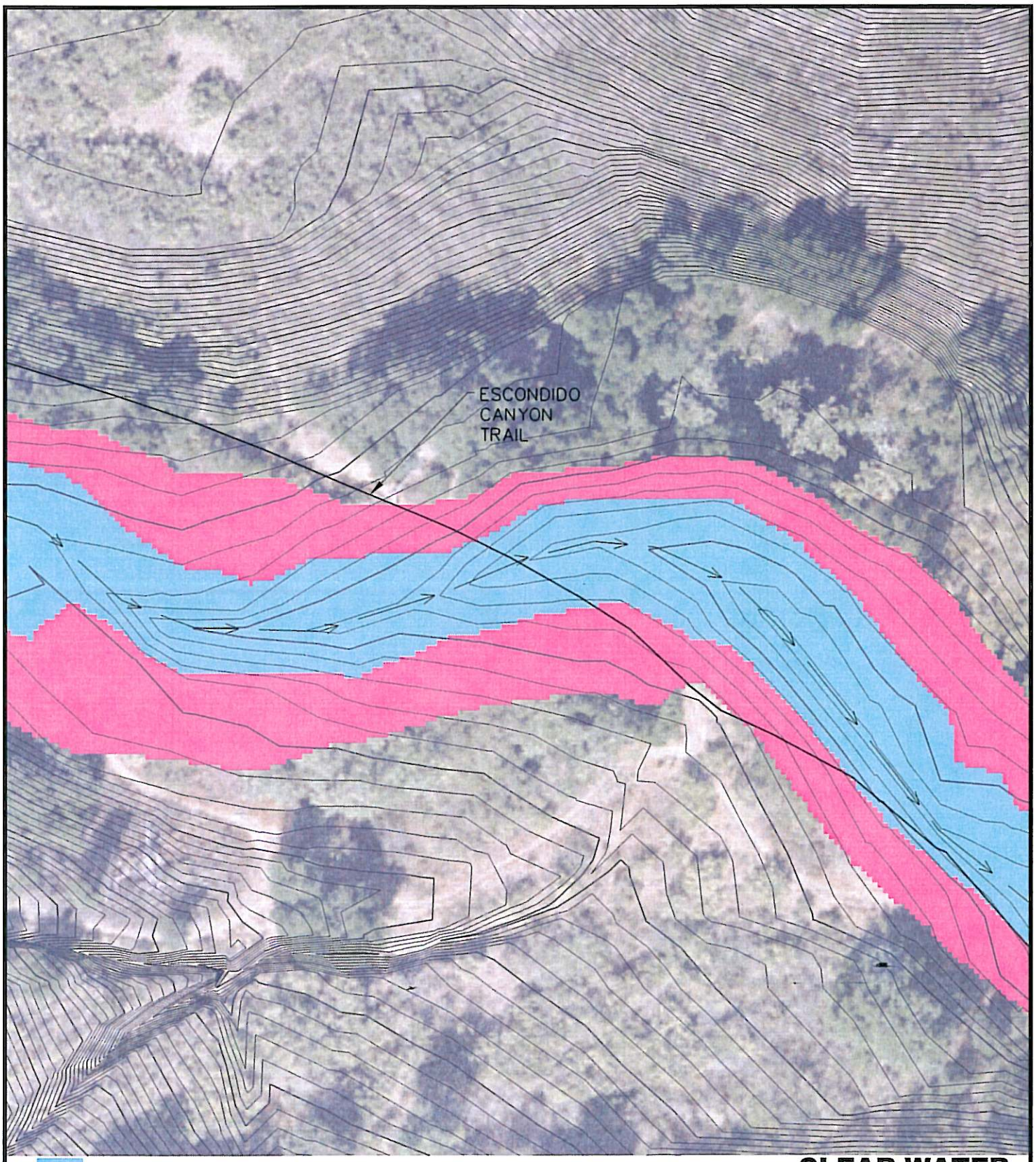

2-YEAR INUNDATION

50-YEAR INUNDATION

Penfield & Smith
Engineering · Surveying · Planning
· Construction Management ·

N

1" = 50'

CLEAR WATER
ESCONDIDO CANYON
CREEK CROSSING
SANTA MONICA MOUNTAINS
MALIBU, CALIFORNIA

13638.07 EXHIBIT-CREEK CROSSING.DWG

EXHIBIT CW-5

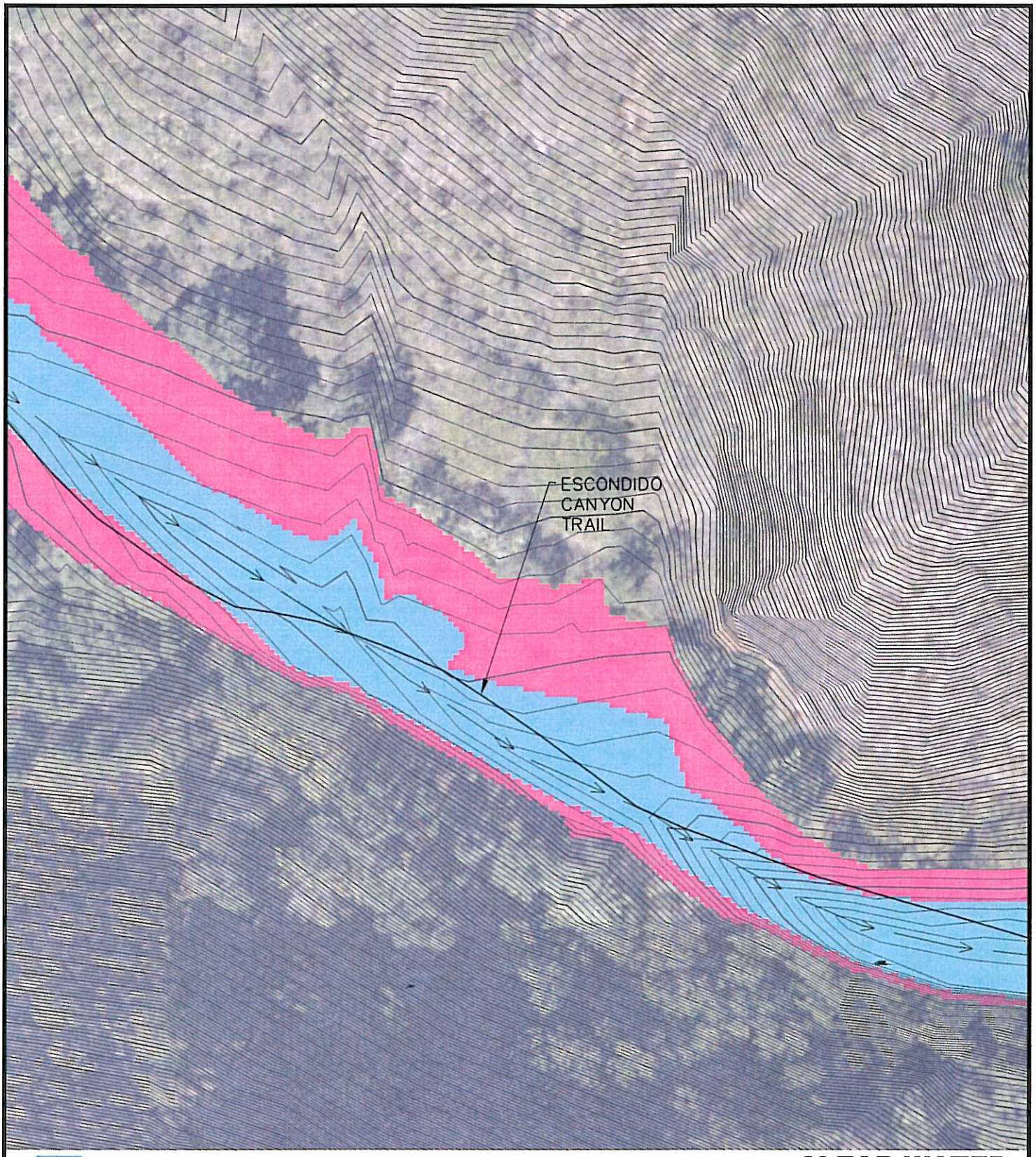

2-YEAR INUNDATION

50-YEAR INUNDATION

Penfield & Smith
Engineering · Surveying · Planning
· Construction Management ·

N

1" = 50'

CLEAR WATER
ESCONDIDO CANYON
CREEK CROSSING
SANTA MONICA MOUNTAINS
MALIBU, CALIFORNIA

13638.07 EXHIBIT-CREEK CROSSING.DWG

EXHIBIT CW-6

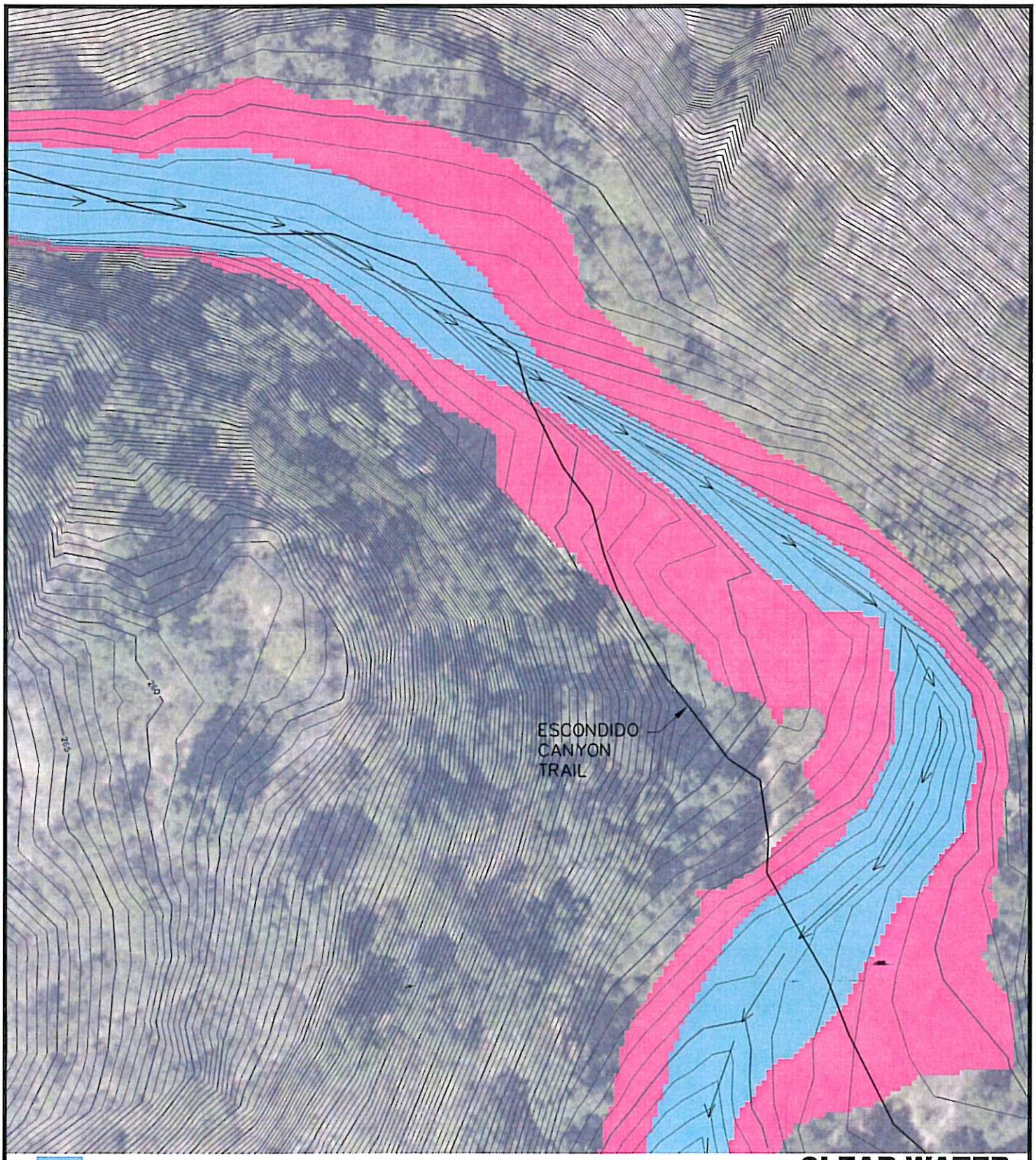

2-YEAR INUNDATION

50-YEAR INUNDATION

Penfield & Smith
Engineering · Surveying · Planning
· Construction Management ·

N

1" = 50'

CLEAR WATER
ESCONDIDO CANYON
CREEK CROSSING
SANTA MONICA MOUNTAINS
MALIBU, CALIFORNIA

13638.07 EXHIBIT-CREEK CROSSING.DWG

EXHIBIT CW-7

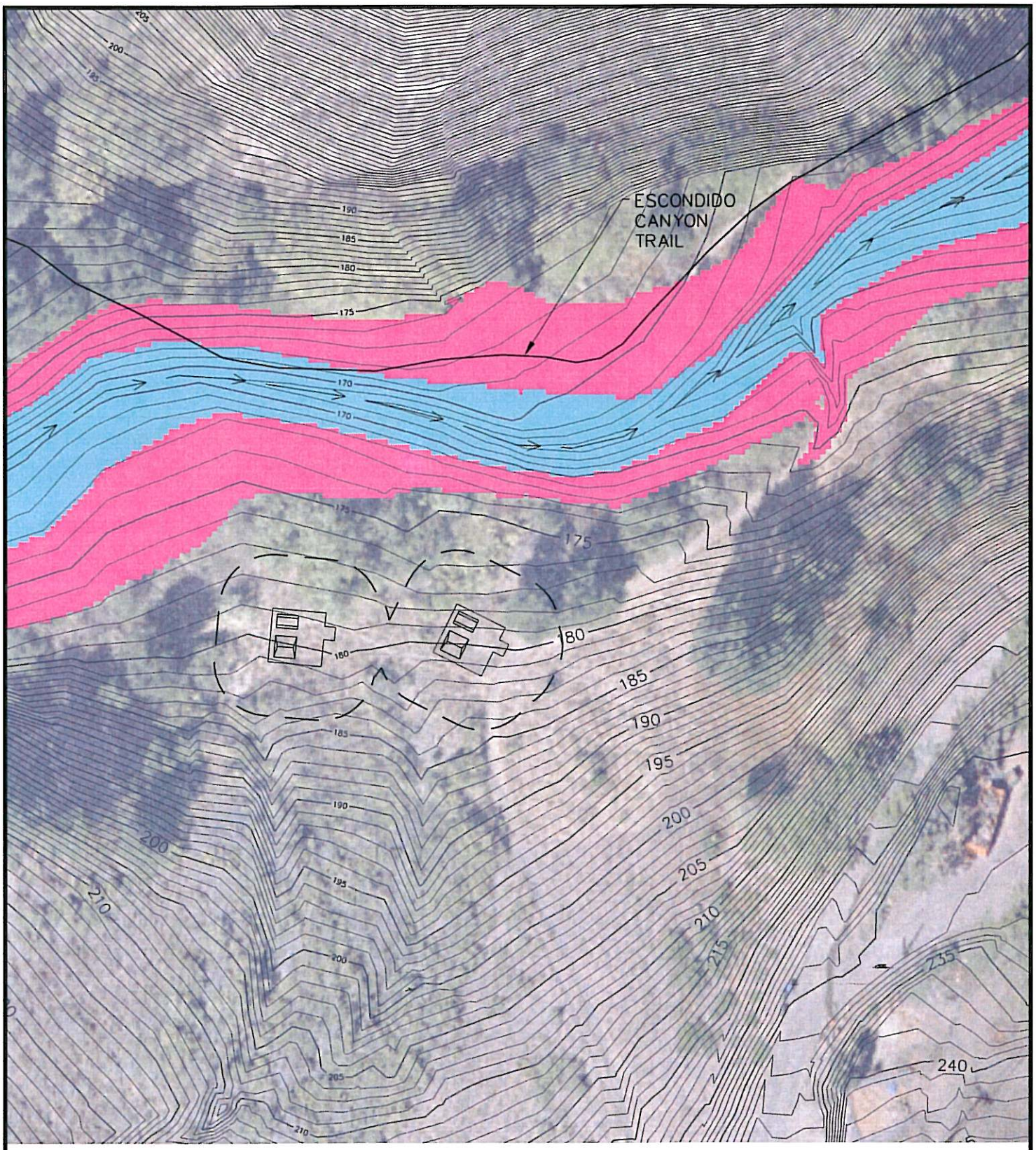

2-YEAR INUNDATION

50-YEAR INUNDATION

Penfield & Smith
Engineering · Surveying · Planning
· Construction Management ·

N

1" = 50'

CLEAR WATER ESCONDIDO CANYON CREEK CROSSING SANTA MONICA MOUNTAINS

MALIBU, CALIFORNIA

13638.07 EXHIBIT-CREEK CROSSING.DWG

EXHIBIT CW-8

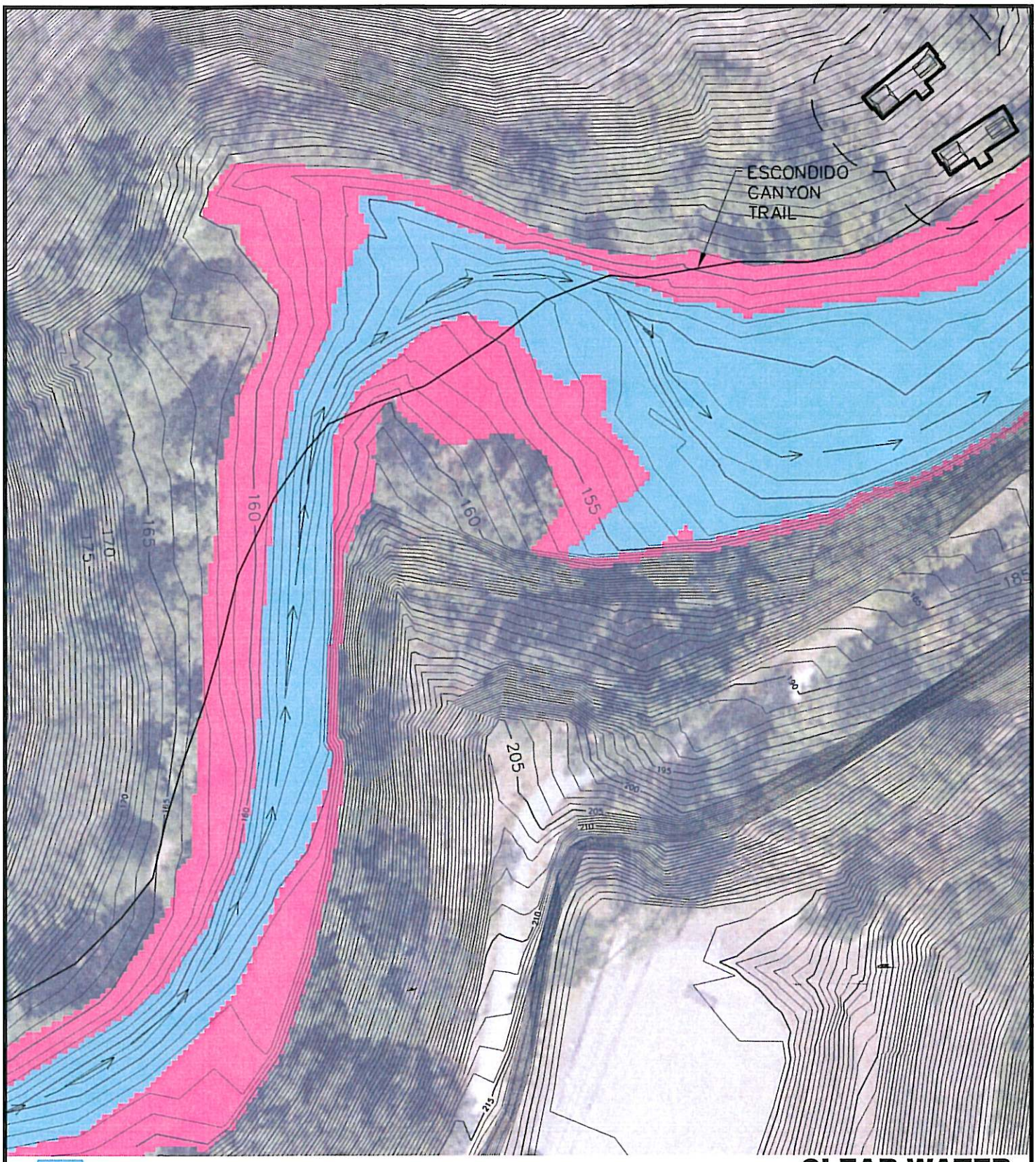

2-YEAR INUNDATION

50-YEAR INUNDATION

Penfield & Smith
Engineering · Surveying · Planning
· Construction Management ·

N

1" = 50'

CLEAR WATER
ESCONDIDO CANYON
CREEK CROSSING
SANTA MONICA MOUNTAINS

MALIBU, CALIFORNIA

13638.07 EXHIBIT-CREEK CROSSING.DWG

EXHIBIT CW-9

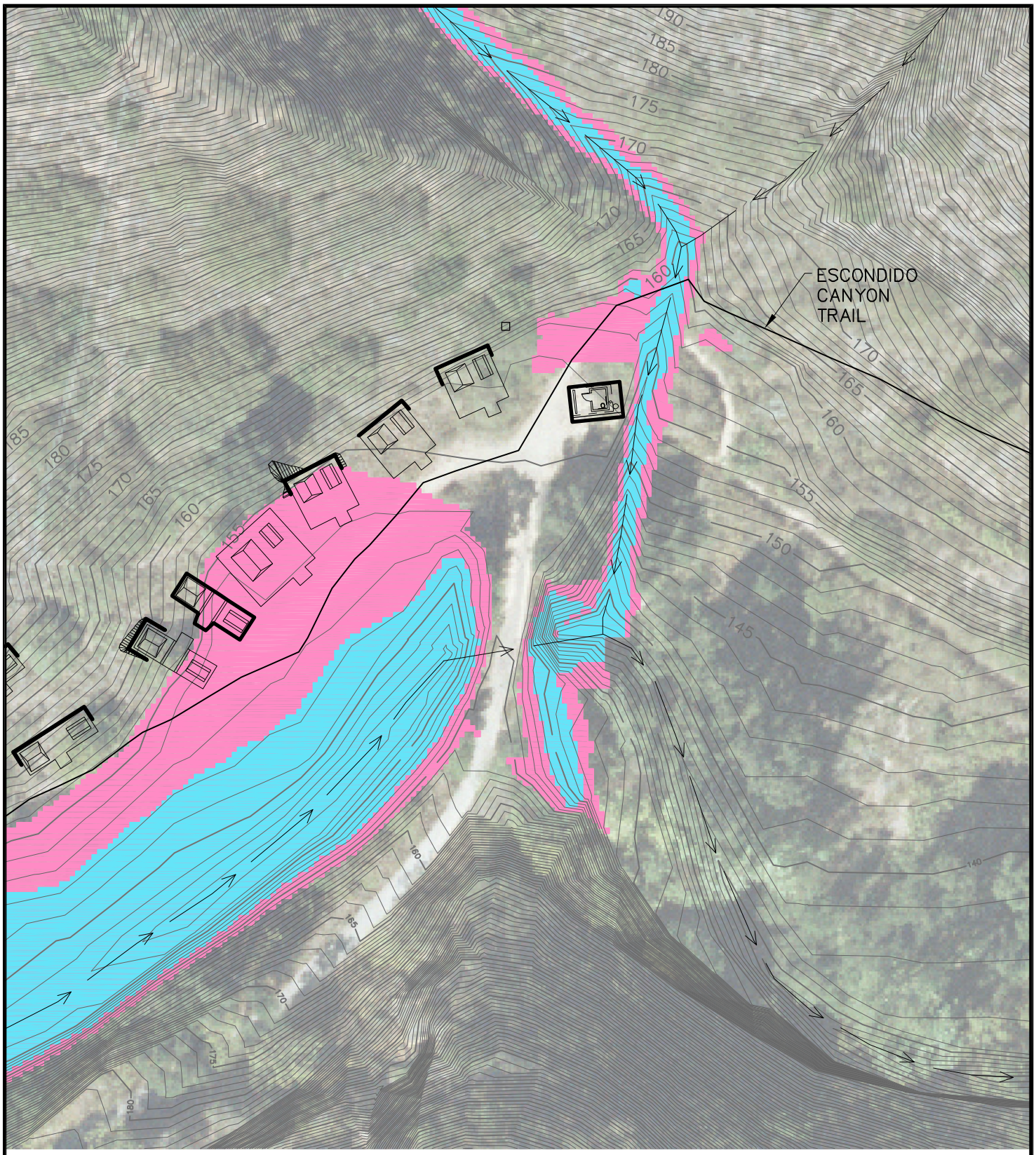

2–YEAR INUNDATION

50–YEAR INUNDATION

Penfield & Smith
Engineering · Surveying · Planning
· Construction Management ·

13638.07 EXHIBIT–CREEK CROSSING.DWG

N

1" = 50'

CLEAR WATER ESCONDIDO CANYON CREEK CROSSING SANTA MONICA MOUNTAINS

MALIBU, CALIFORNIA

EXHIBIT CW-10

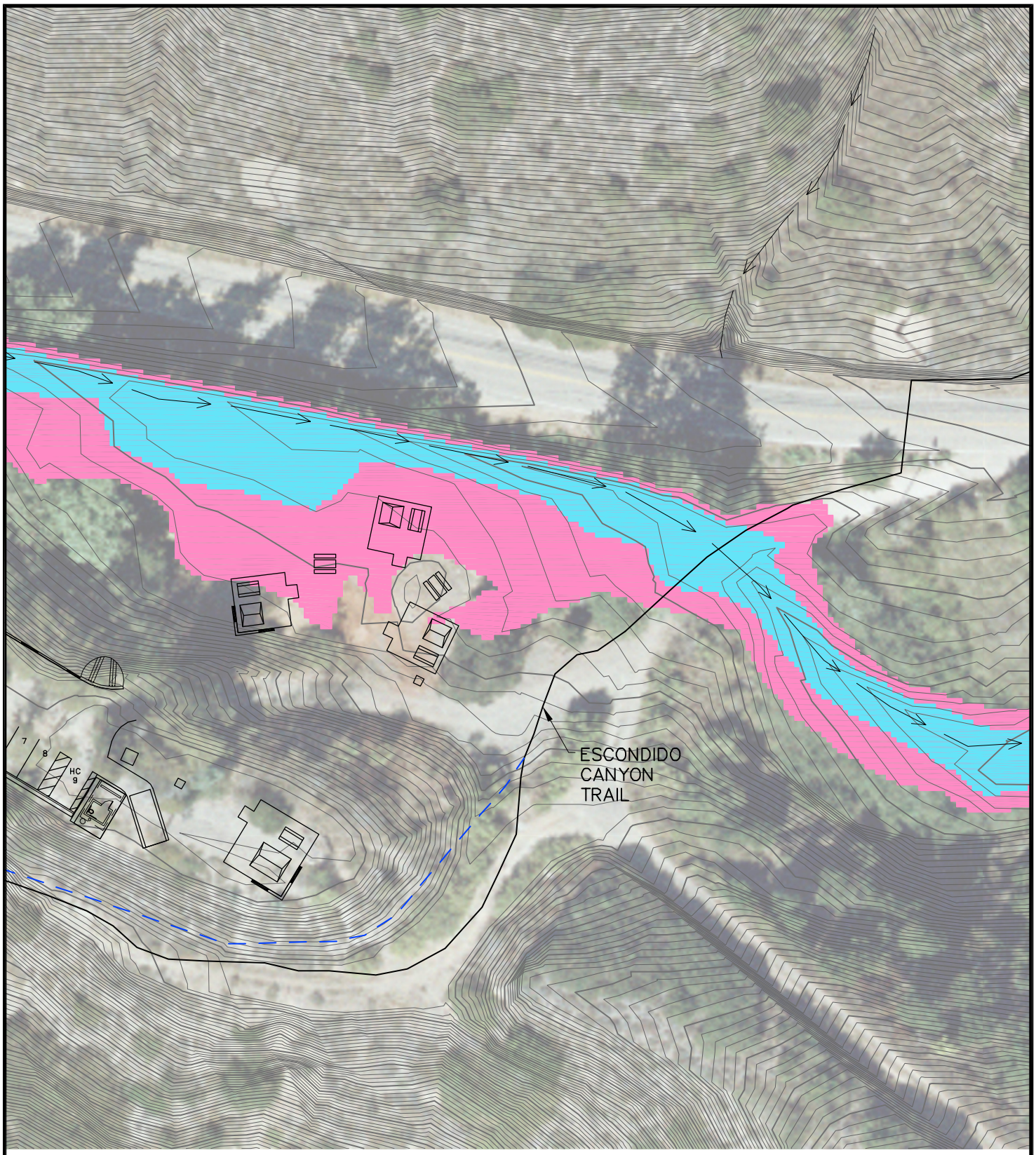

2–YEAR INUNDATION

50–YEAR INUNDATION

Penfield & Smith
Engineering · Surveying · Planning
· Construction Management ·

N

1" = 50'

CLEAR WATER
LATIGO CANYON
CREEK CROSSING
SANTA MONICA MOUNTAINS

MALIBU, CALIFORNIA

13638.07 EXHIBIT–CREEK CROSSING.DWG

EXHIBIT CW-11

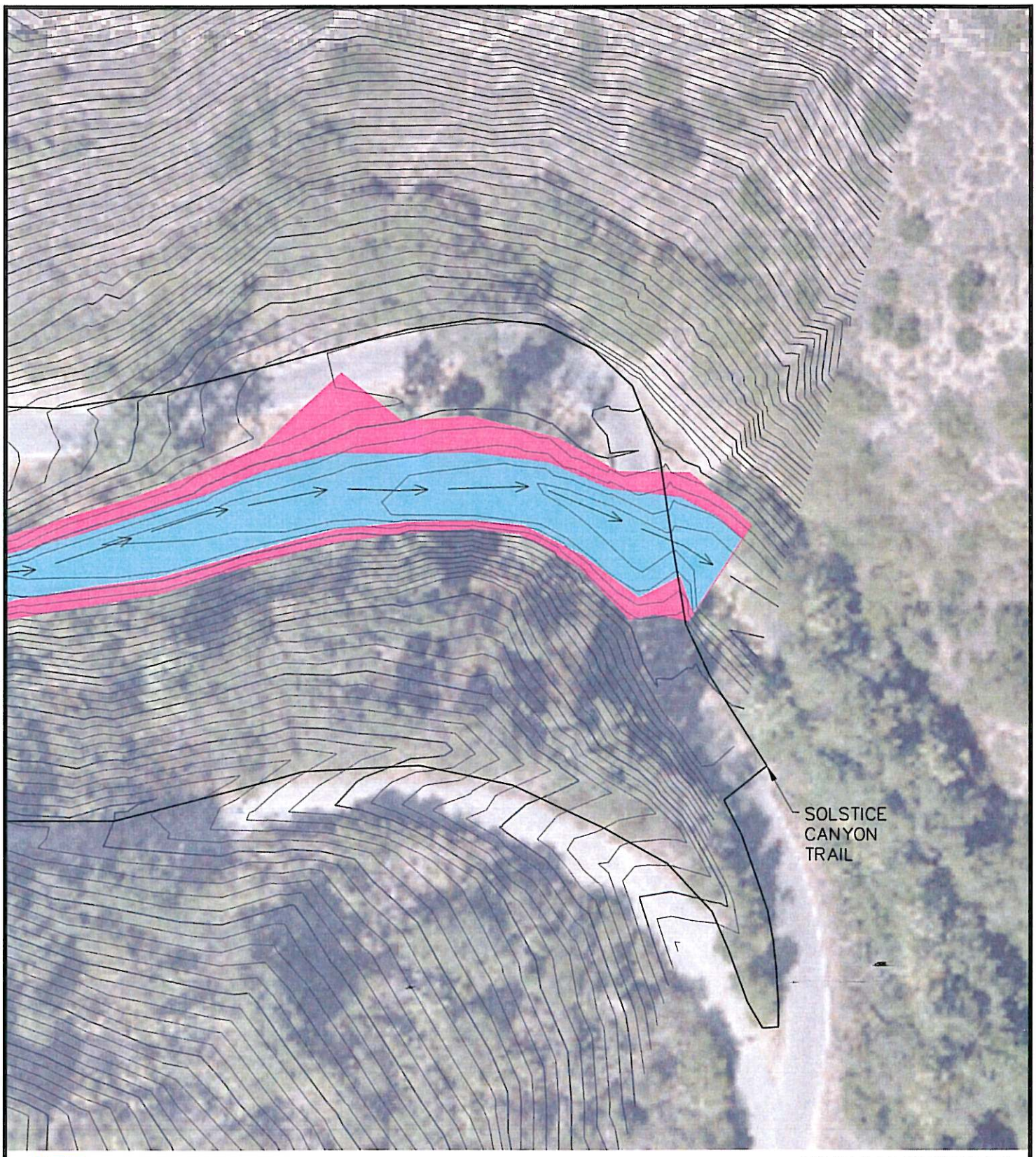

2-YEAR INUNDATION

50-YEAR INUNDATION

Penfield & Smith
Engineering · Surveying · Planning
· Construction Management ·

N

1" = 50'

CLEAR WATER
SOLSTICE CANYON
CREEK CROSSING
SANTA MONICA MOUNTAINS
MALIBU, CALIFORNIA

13638.07 EXHIBIT-CREEK CROSSING.DWG

EXHIBIT CW-12

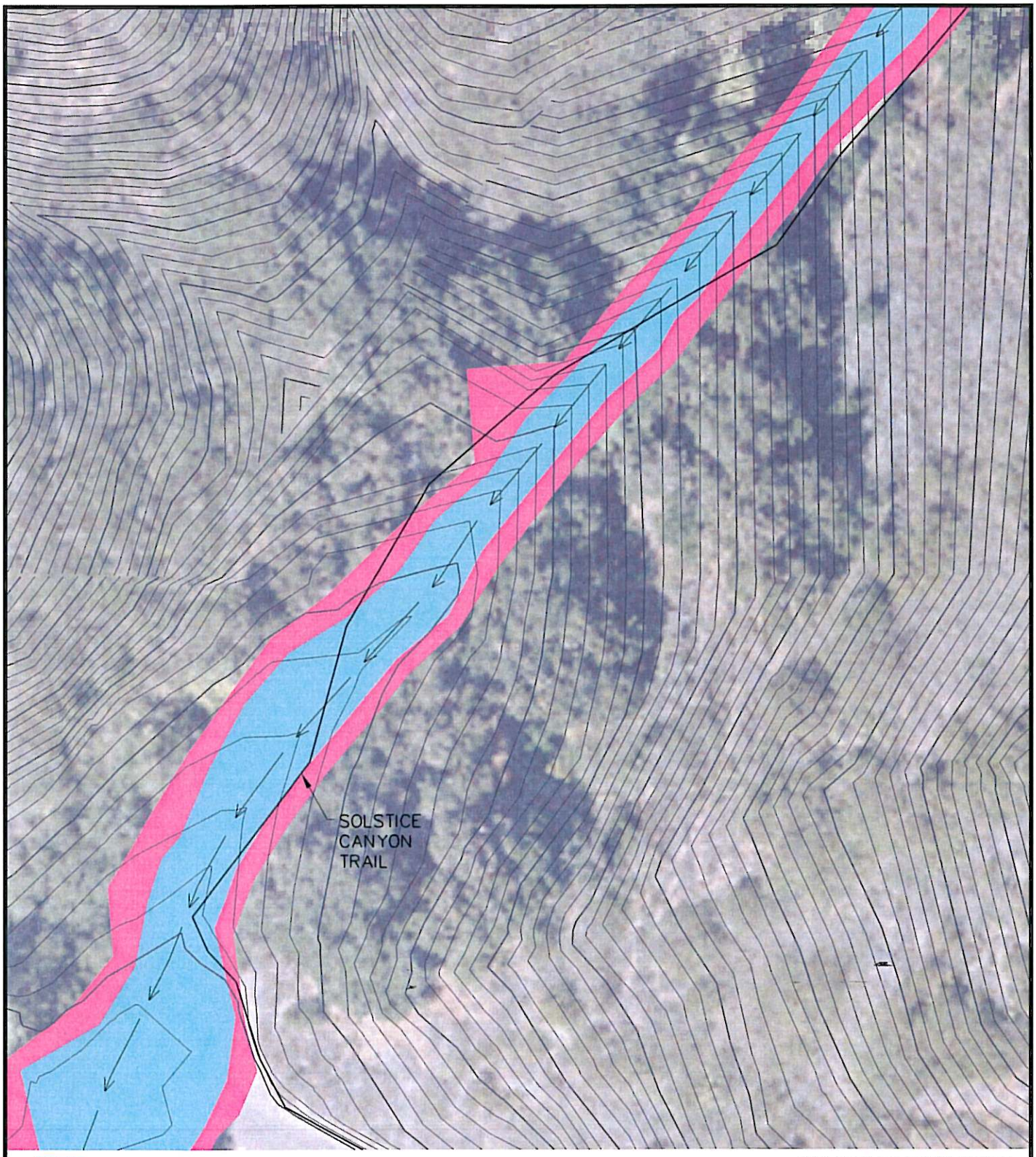

2-YEAR INUNDATION

50-YEAR INUNDATION

Penfield & Smith
Engineering · Surveying · Planning
· Construction Management ·

N

1" = 50'

CLEAR WATER
SOLSTICE CANYON
CREEK CROSSING
SANTA MONICA MOUNTAINS
MALIBU, CALIFORNIA

13638.07 EXHIBIT-CREEK CROSSING.DWG

EXHIBIT CW-13

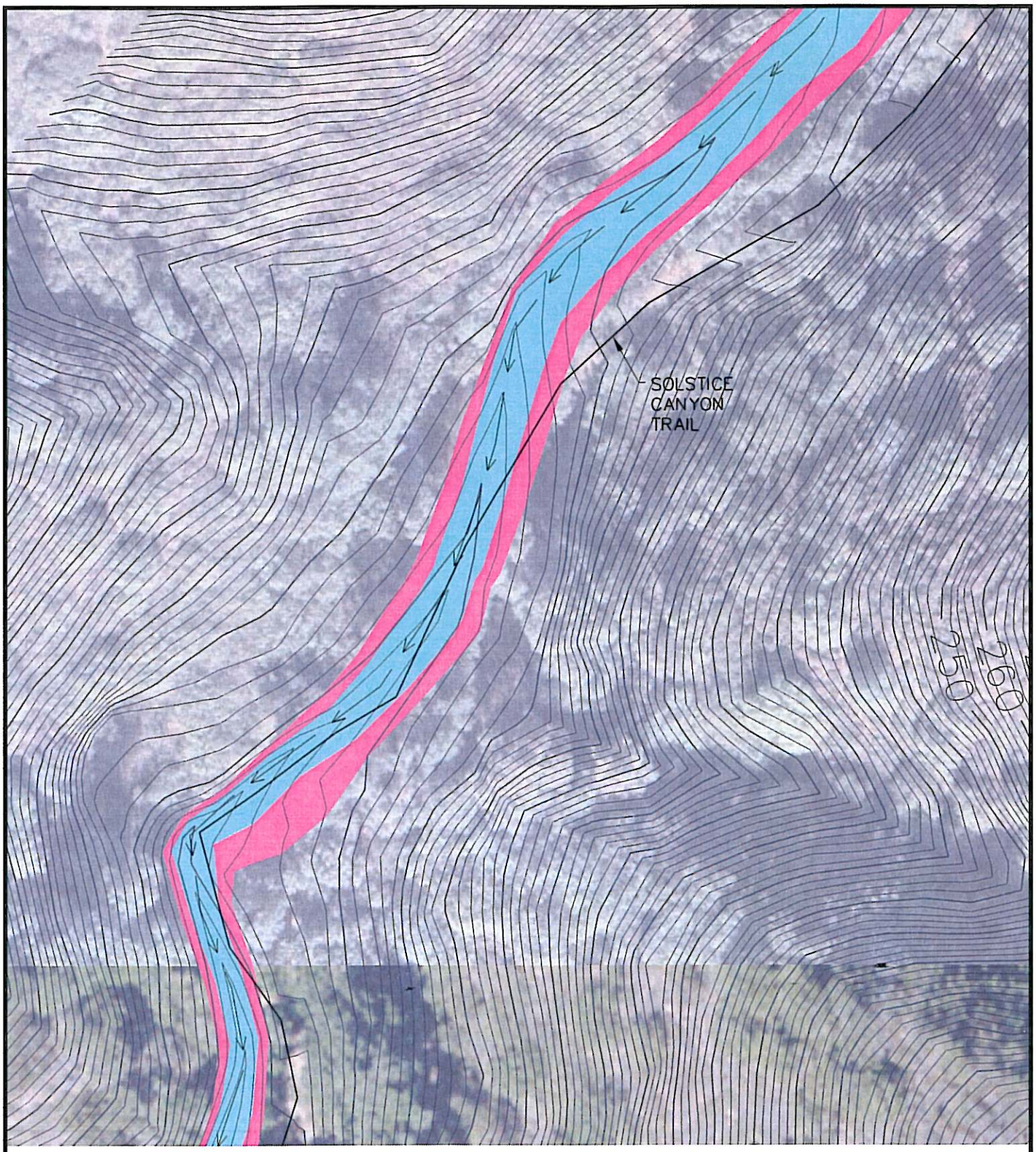

2-YEAR INUNDATION

50-YEAR INUNDATION

Penfield & Smith
Engineering · Surveying · Planning
· Construction Management ·

N

1" = 50'

CLEAR WATER
SOLSTICE CANYON
CREEK CROSSING
SANTA MONICA MOUNTAINS
MALIBU, CALIFORNIA

13638.07 EXHIBIT-CREEK CROSSING.DWG

EXHIBIT CW-14

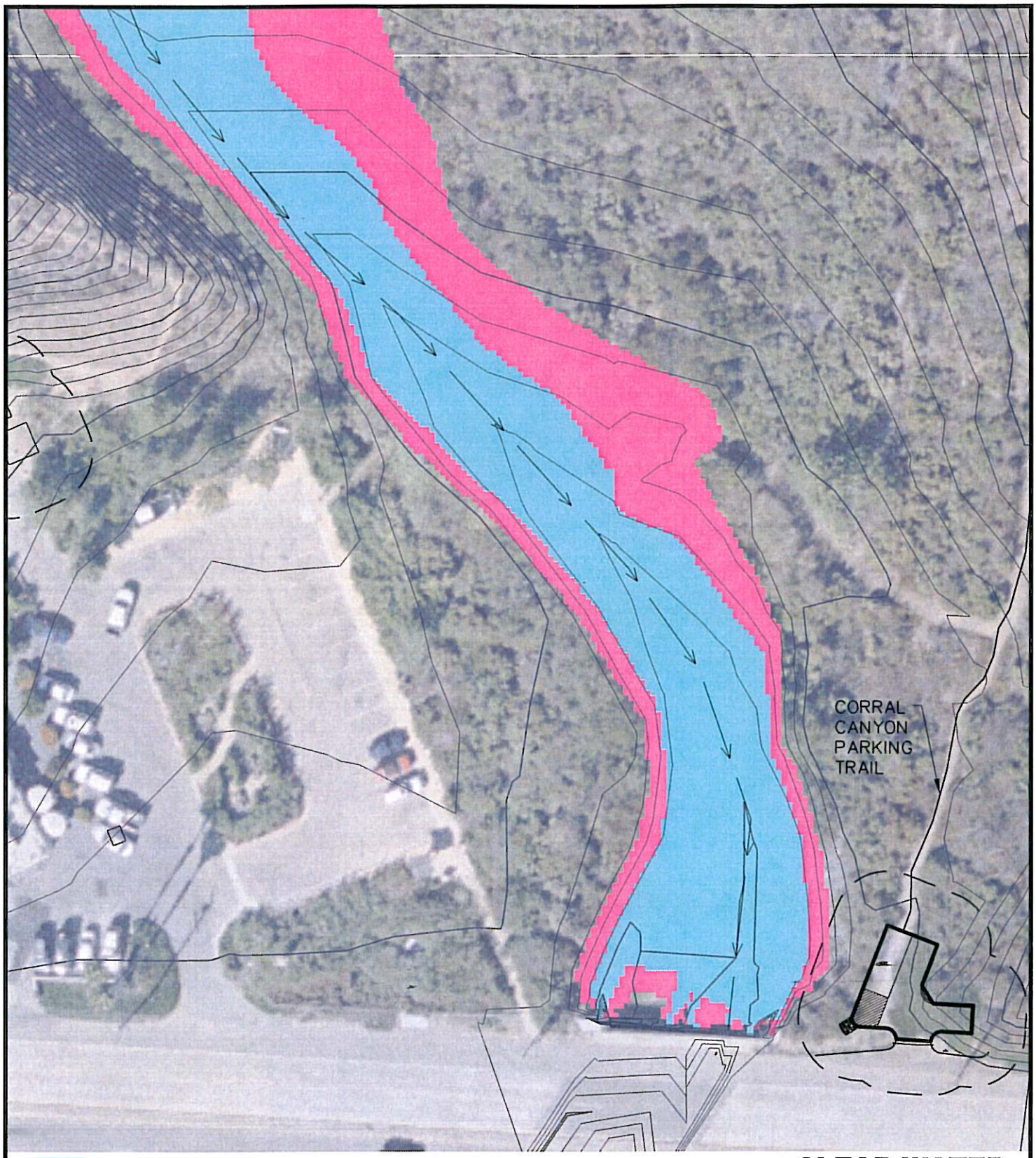

2-YEAR INUNDATION

50-YEAR INUNDATION

Penfield & Smith
Engineering · Surveying · Planning
· Construction Management ·

N

1" = 50'

CLEAR WATER
CORRAL CANYON- PARKING TRAIL
CREEK CROSSING
SANTA MONICA MOUNTAINS
MALIBU, CALIFORNIA

13638.07 EXHIBIT-CREEK CROSSING.DWG

EXHIBIT CW-15

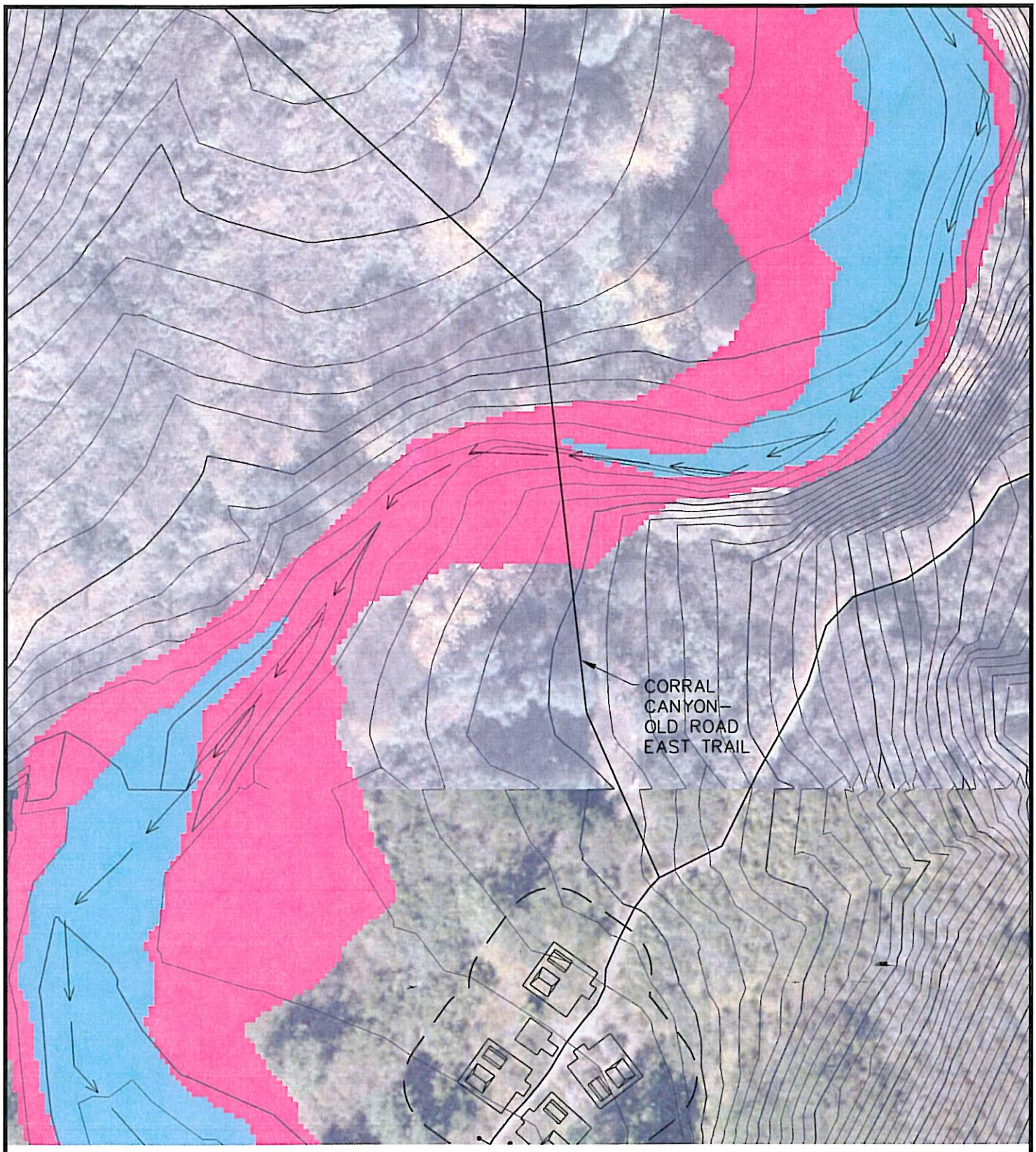

2-YEAR INUNDATION

50-YEAR INUNDATION

Penfield & Smith
Engineering · Surveying · Planning
· Construction Management ·

N

1" = 50'

CLEAR WATER
CORRAL CANYON- OLD ROAD EAST
CREEK CROSSING
SANTA MONICA MOUNTAINS
MALIBU, CALIFORNIA

13638.07 EXHIBIT-CREEK CROSSING.DWG

EXHIBIT CW-16

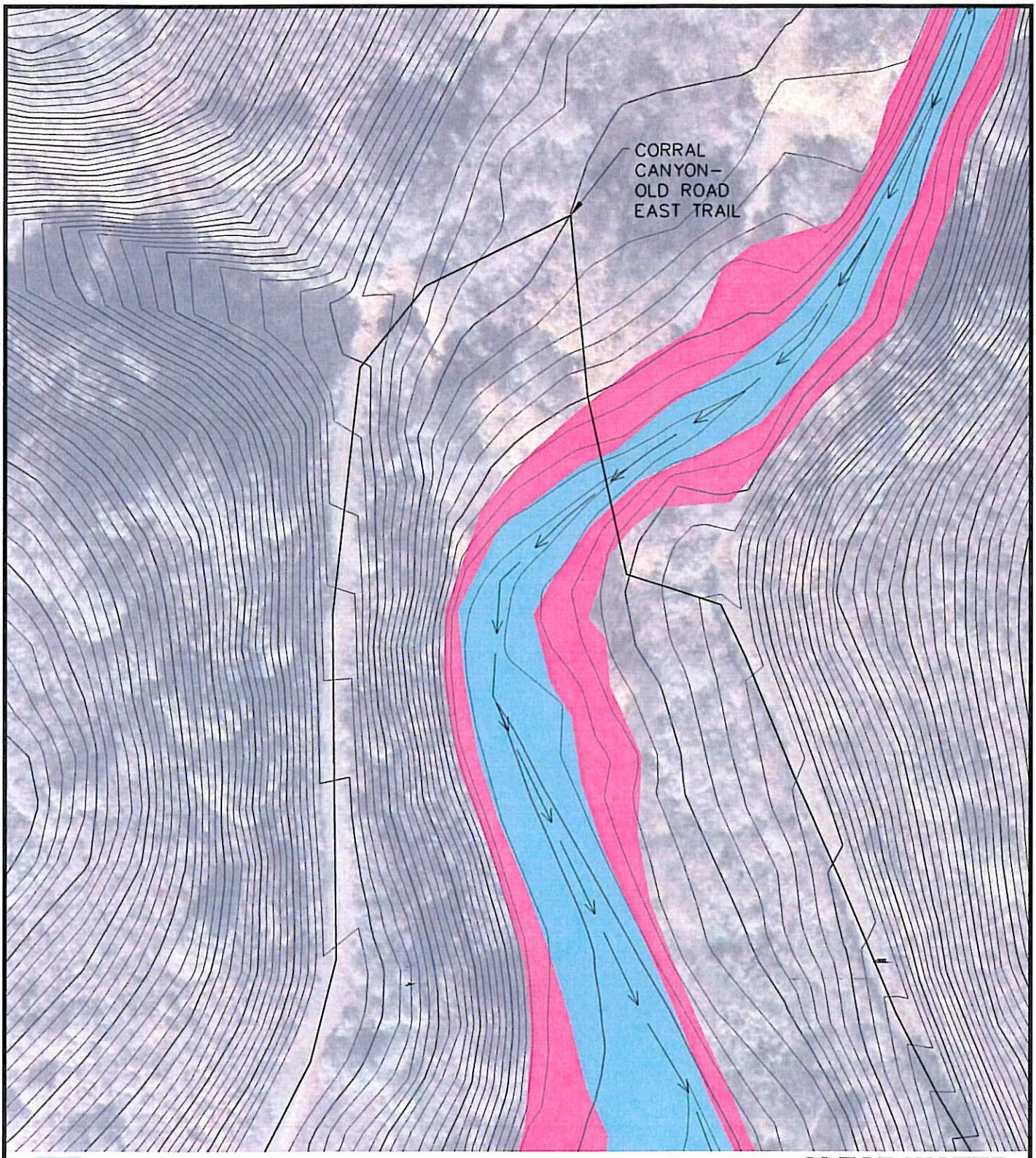

2-YEAR INUNDATION

50-YEAR INUNDATION

Penfield & Smith
Engineering · Surveying · Planning
· Construction Management ·

N

1" = 50'

CLEAR WATER
CORRAL CANYON- OLD ROAD EAST
CREEK CROSSING
SANTA MONICA MOUNTAINS
MALIBU, CALIFORNIA

13638.07 EXHIBIT-CREEK CROSSING.DWG

EXHIBIT CW-17

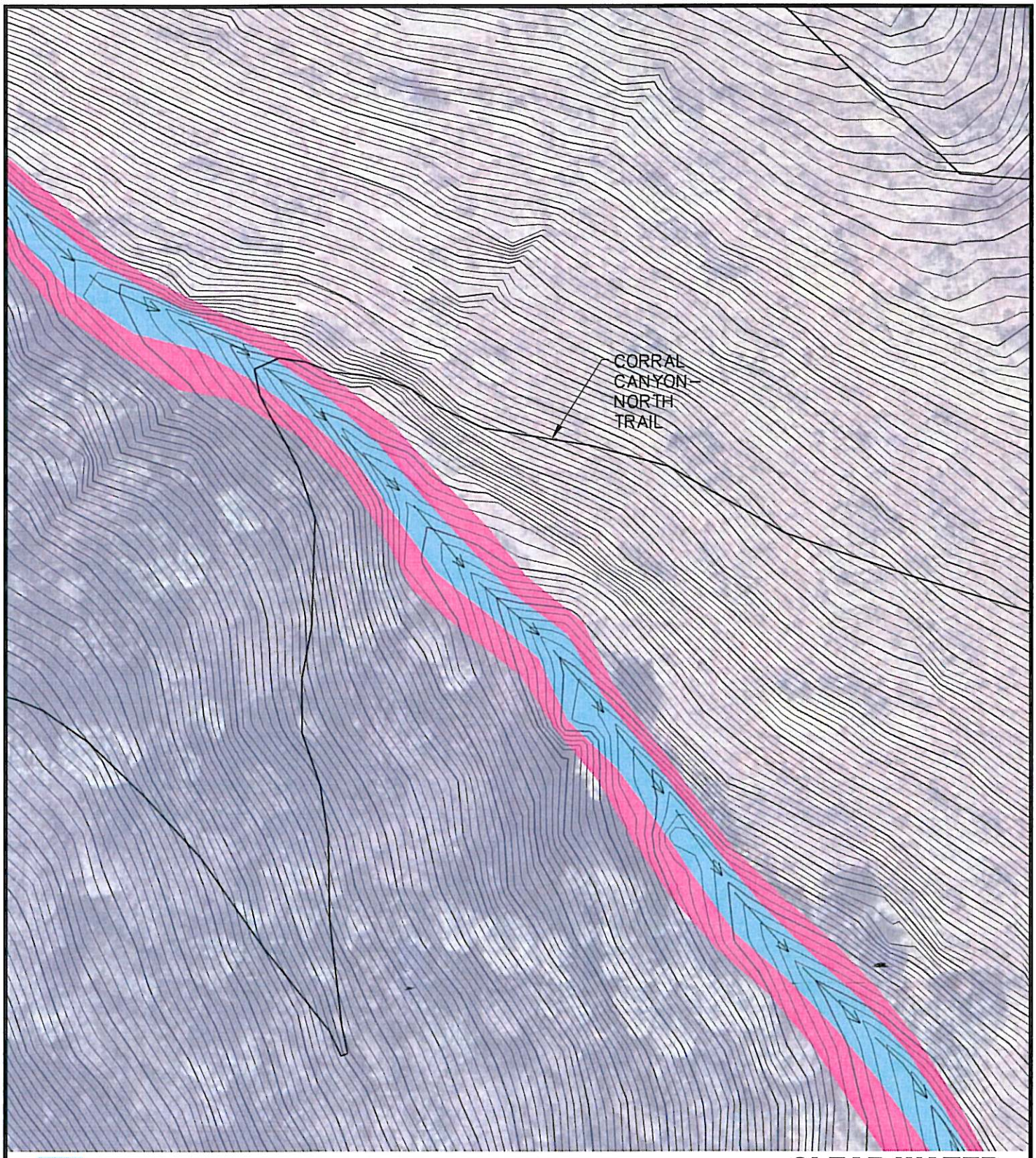

2-YEAR INUNDATION

50-YEAR INUNDATION

CLEAR WATER
CORRAL CANYON- NORTH TRAIL
CREEK CROSSING
SANTA MONICA MOUNTAINS
MALIBU, CALIFORNIA

Penfield & Smith
Engineering · Surveying · Planning
· Construction Management ·

N

1" = 50'

13638.07 EXHIBIT-CREEK CROSSING.DWG

EXHIBIT CW-18

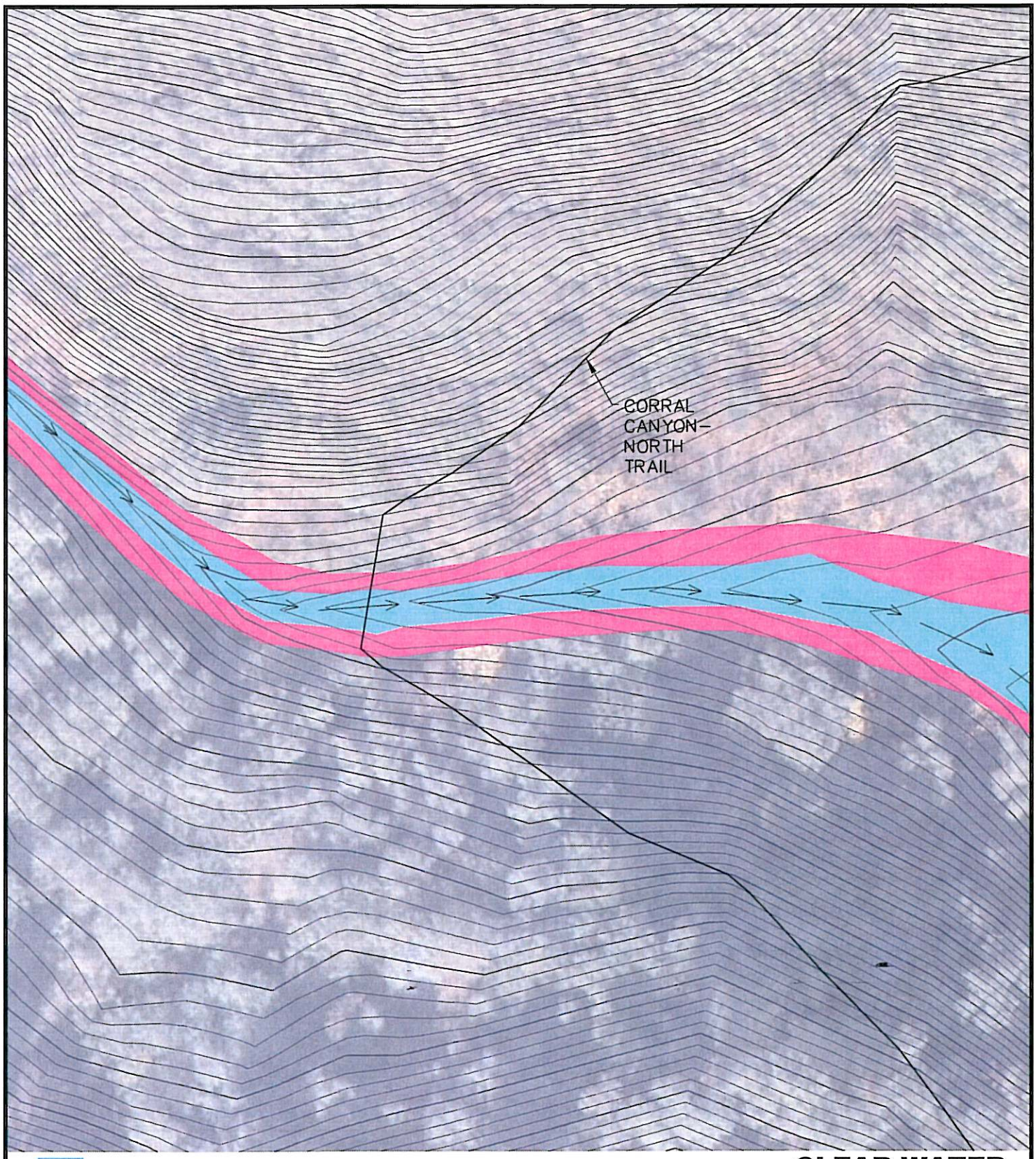

2-YEAR INUNDATION

50-YEAR INUNDATION

Penfield & Smith
Engineering · Surveying · Planning
· Construction Management ·

N

1" = 50'

CLEAR WATER
CORRAL CANYON- NORTH TRAIL
CREEK CROSSING
SANTA MONICA MOUNTAINS
MALIBU, CALIFORNIA

13638.07 EXHIBIT-CREEK CROSSING.DWG

EXHIBIT CW-19

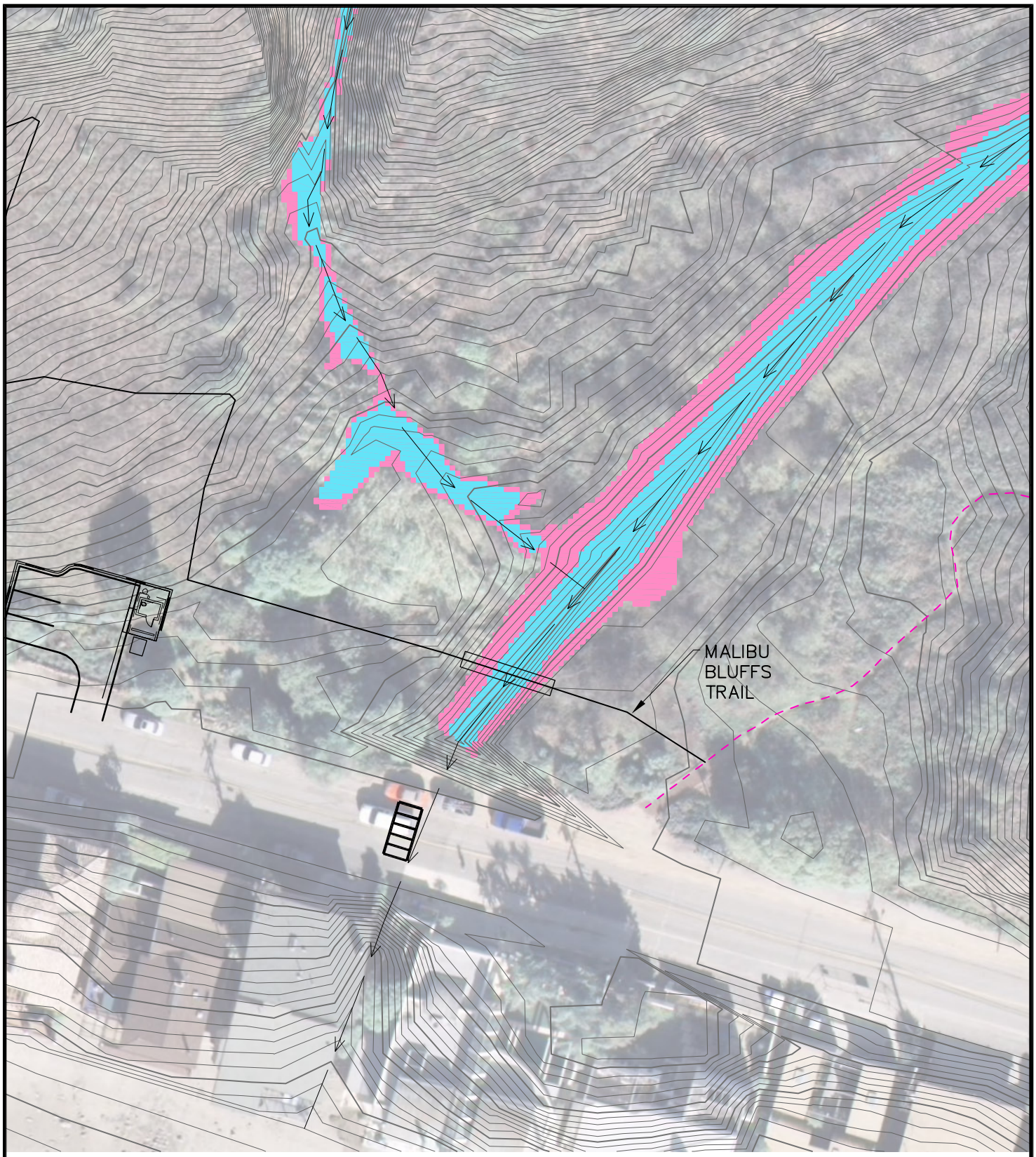

2–YEAR INUNDATION

50–YEAR INUNDATION

Penfield & Smith
Engineering · Surveying · Planning
· Construction Management ·

N

1" = 50'

CLEAR WATER
MALIBU BLUFFS
CREEK CROSSING
SANTA MONICA MOUNTAINS

MALIBU, CALIFORNIA

13638.07 EXHIBIT–CREEK CROSSING.DWG

EXHIBIT CW-20

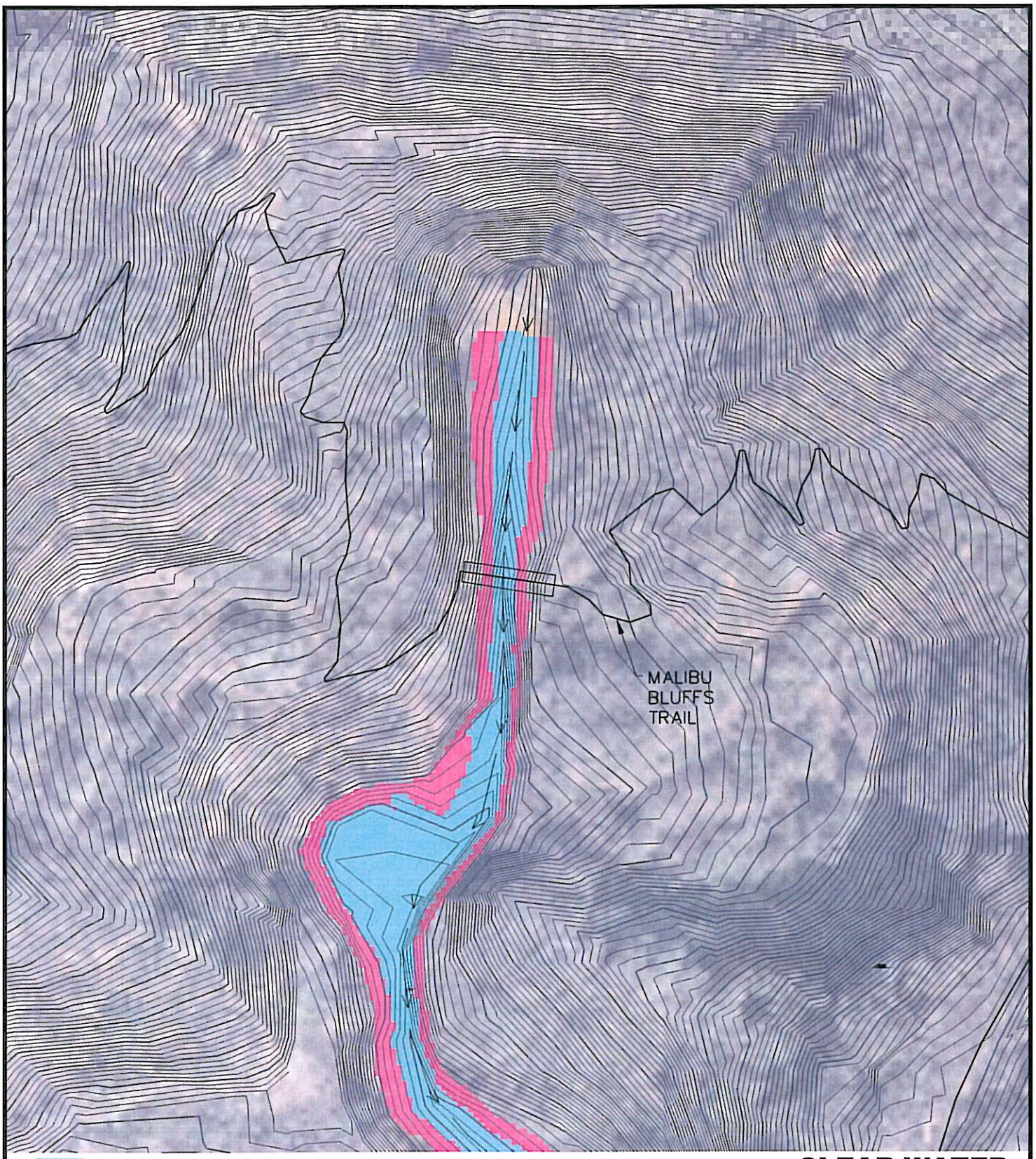

2-YEAR INUNDATION

50-YEAR INUNDATION

Penfield & Smith
Engineering · Surveying · Planning
· Construction Management ·

N

1" = 50'

CLEAR WATER
MALIBU BLUFFS
CREEK CROSSING
SANTA MONICA MOUNTAINS
MALIBU, CALIFORNIA

13638.07 EXHIBIT-CREEK CROSSING.DWG

EXHIBIT CW-21

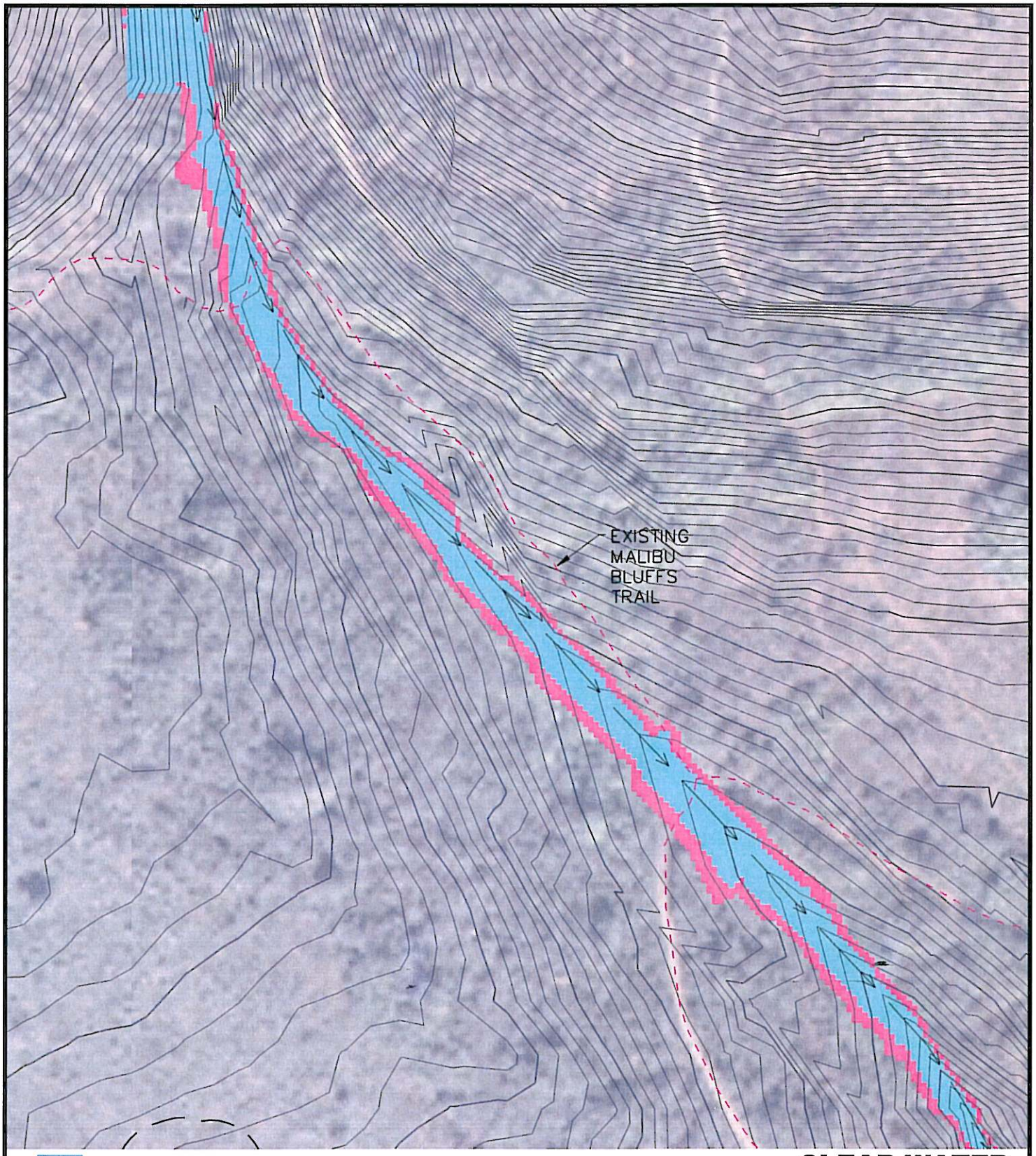

2-YEAR INUNDATION

50-YEAR INUNDATION

Penfield & Smith
Engineering · Surveying · Planning
· Construction Management ·

N

1" = 50'

CLEAR WATER
MALIBU BLUFFS
CREEK CROSSING
SANTA MONICA MOUNTAINS
MALIBU, CALIFORNIA

13638.07 EXHIBIT-CREEK CROSSING.DWG

EXHIBIT CW-22

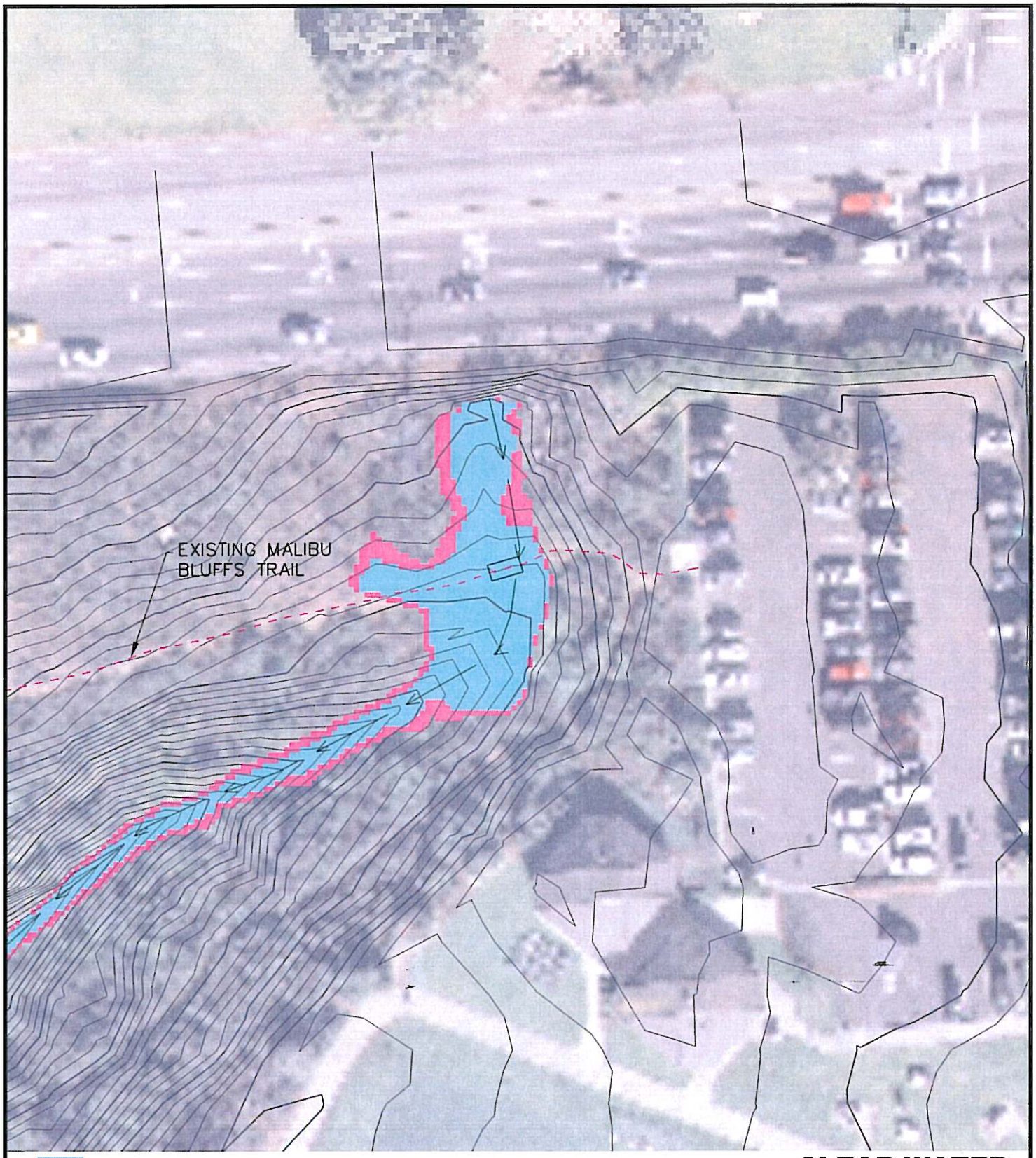

2-YEAR INUNDATION

50-YEAR INUNDATION

CLEAR WATER
MALIBU BLUFFS
CREEK CROSSING
SANTA MONICA MOUNTAINS
MALIBU, CALIFORNIA

Penfield & Smith
Engineering · Surveying · Planning
· Construction Management ·

N

1" = 50'

13638.07 EXHIBIT-CREEK CROSSING.DWG

EXHIBIT CW-23



2-YEAR INUNDATION

50-YEAR INUNDATION

Penfield & Smith
Engineering · Surveying · Planning
· Construction Management ·

N

13638.07 EXHIBIT-CREEK CROSSING.DWG

1" = 50'

BURNED AND BULKED
ESCONDIDO CANYON
CREEK CROSSING
SANTA MONICA MOUNTAINS

MALIBU, CALIFORNIA

EXHIBIT BB-2

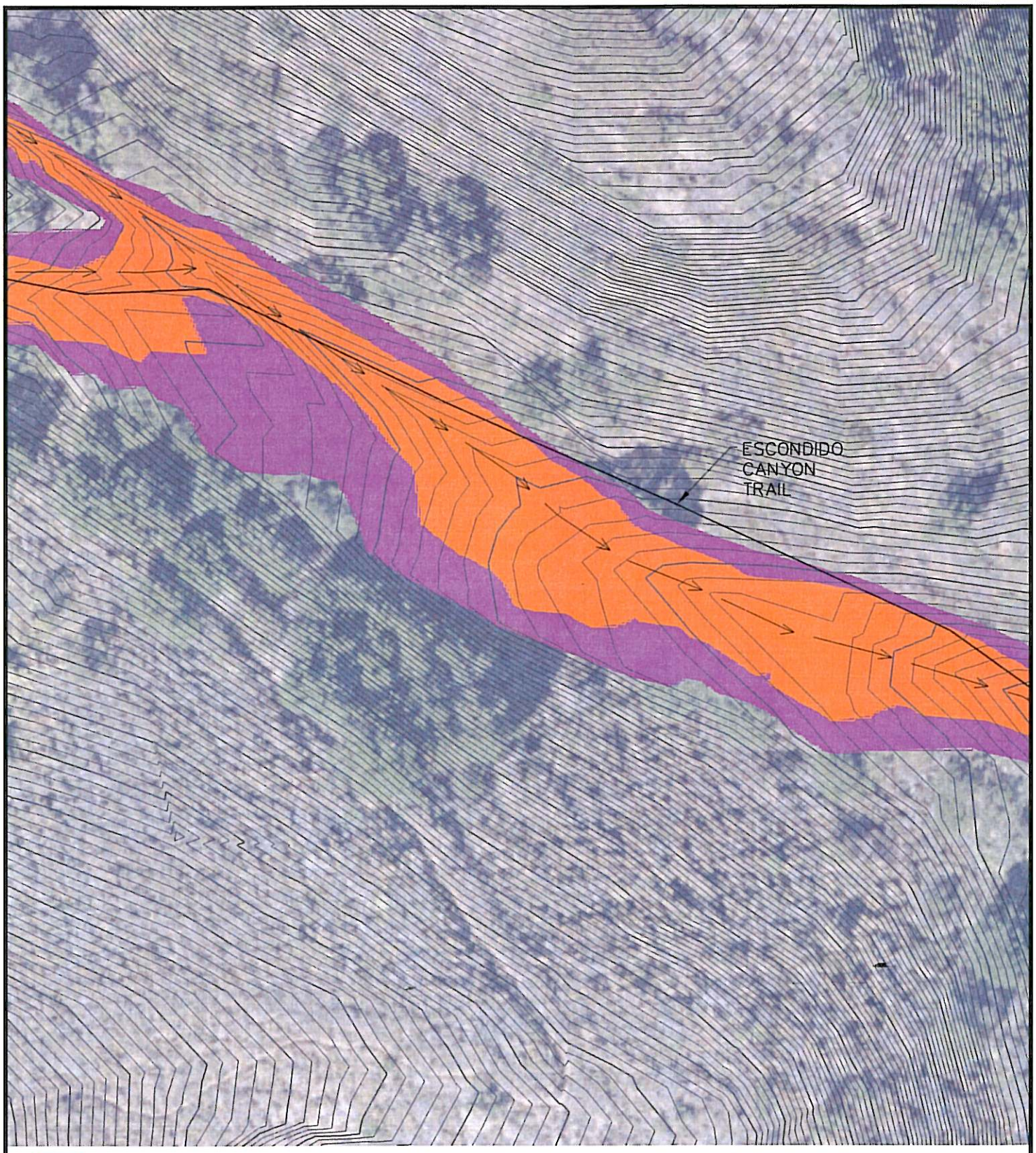

2-YEAR INUNDATION

50-YEAR INUNDATION

Penfield & Smith
Engineering · Surveying · Planning
· Construction Management ·

N

1" = 50'

BURNED AND BULKED
ESCONDIDO CANYON
CREEK CROSSING
SANTA MONICA MOUNTAINS
MALIBU, CALIFORNIA

13638.07 EXHIBIT-CREEK CROSSING.DWG

EXHIBIT BB-3

2-YEAR INUNDATION

50-YEAR INUNDATION

Penfield & Smith
Engineering · Surveying · Planning
· Construction Management ·

N

1" = 50'

13638.07 EXHIBIT-CREEK CROSSING.DWG

BURNED AND BULKED
ESCONDIDO CANYON
CREEK CROSSING
SANTA MONICA MOUNTAINS

MALIBU, CALIFORNIA

EXHIBIT BB-4

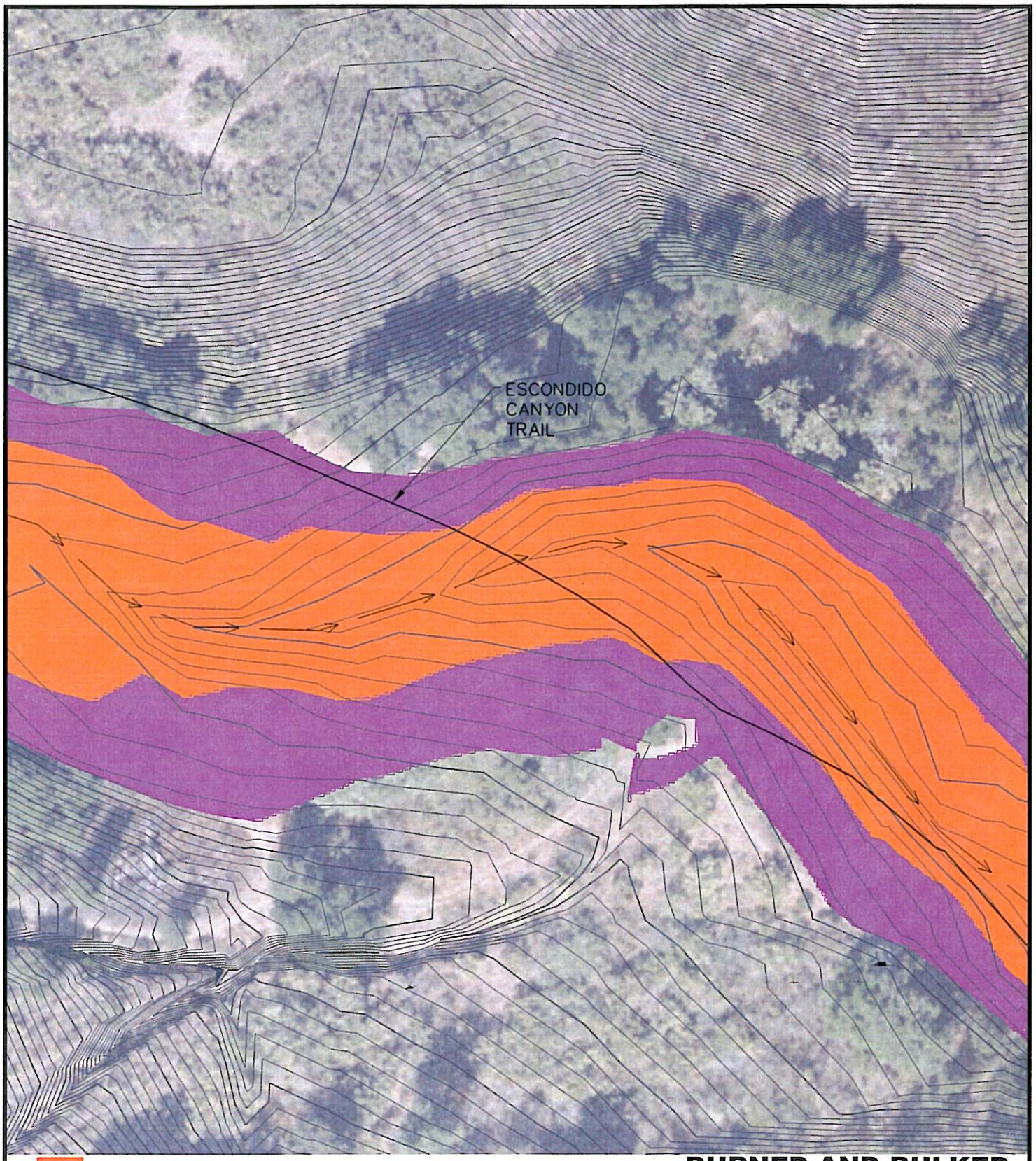

2-YEAR INUNDATION

50-YEAR INUNDATION

Penfield & Smith
Engineering · Surveying · Planning
· Construction Management ·

N

1" = 50'

BURNED AND BULKED
ESCONDIDO CANYON
CREEK CROSSING
SANTA MONICA MOUNTAINS
MALIBU, CALIFORNIA

13638.07 EXHIBIT-CREEK CROSSING.DWG

EXHIBIT BB-5

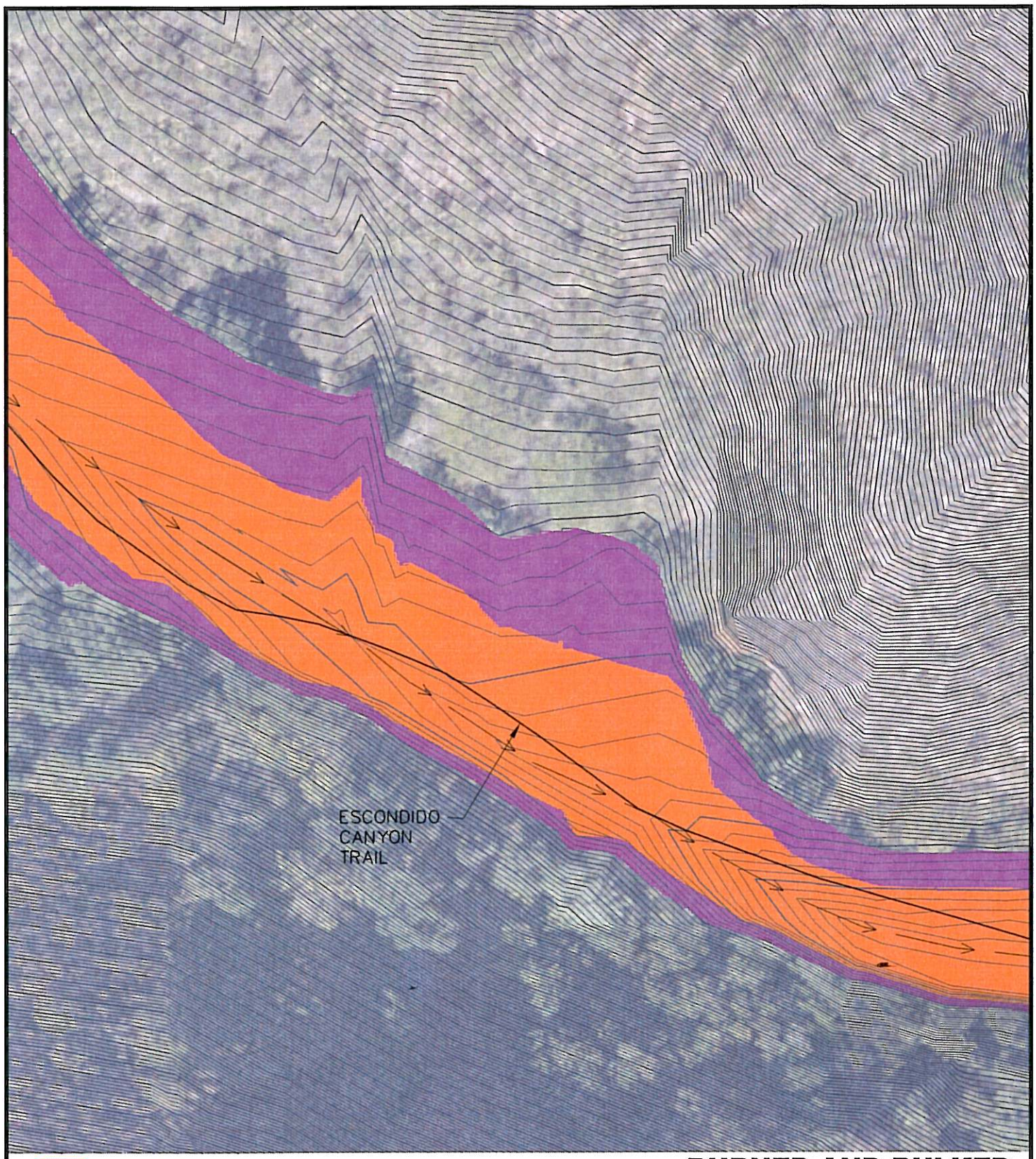

2-YEAR INUNDATION

50-YEAR INUNDATION

Penfield & Smith
Engineering · Surveying · Planning
· Construction Management ·

N

1" = 50'

BURNED AND BULKED
ESCONDIDO CANYON
CREEK CROSSING
SANTA MONICA MOUNTAINS
MALIBU, CALIFORNIA

13638.07 EXHIBIT-CREEK CROSSING.DWG

EXHIBIT BB-6

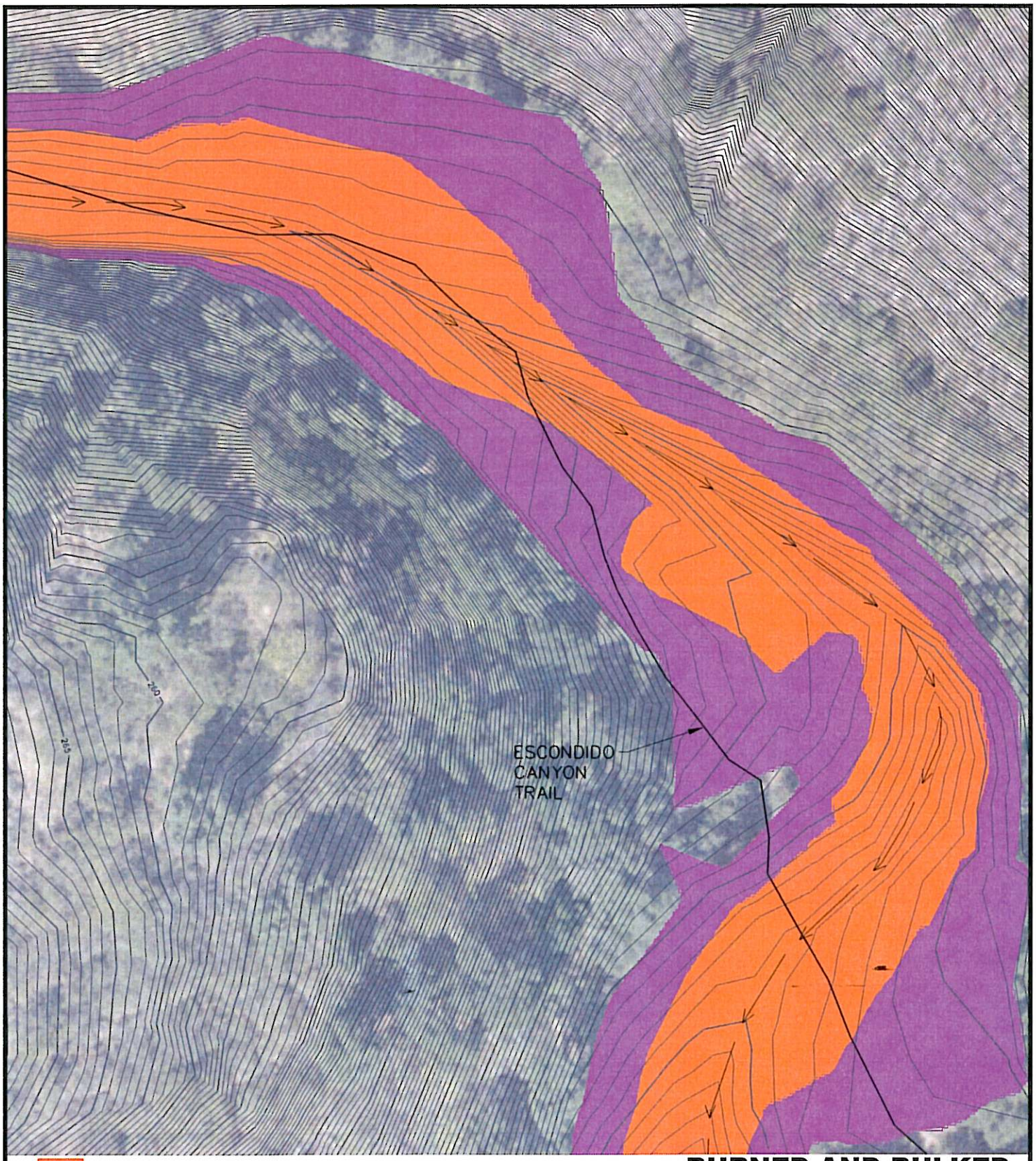

2-YEAR INUNDATION

50-YEAR INUNDATION

Penfield & Smith
Engineering · Surveying · Planning
· Construction Management ·

N

1" = 50'

BURNED AND BULKED ESCONDIDO CANYON CREEK CROSSING SANTA MONICA MOUNTAINS

MALIBU, CALIFORNIA

13638.07 EXHIBIT-CREEK CROSSING.DWG

EXHIBIT BB-7

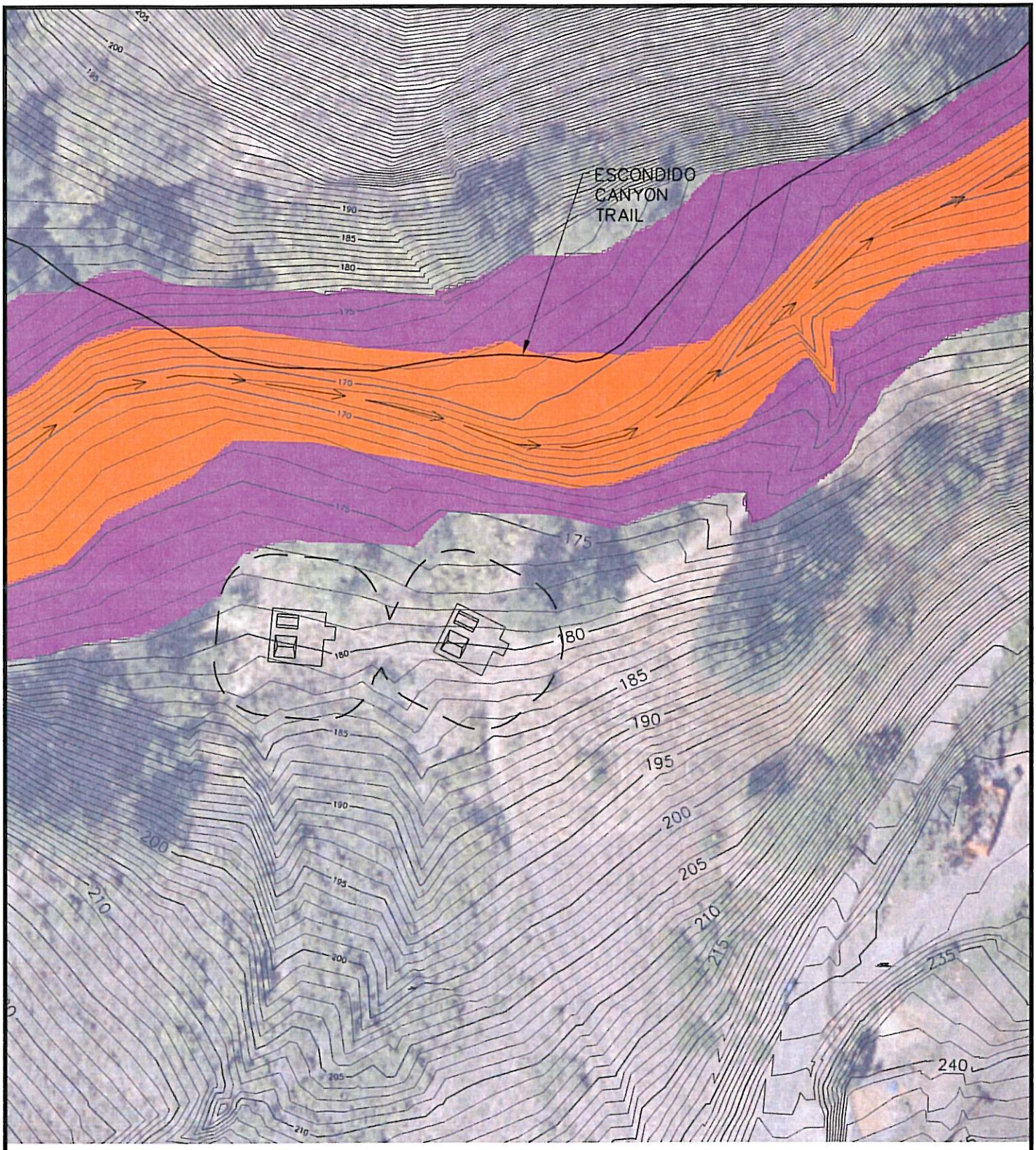

2-YEAR INUNDATION

50-YEAR INUNDATION

Penfield & Smith
Engineering · Surveying · Planning
· Construction Management ·

N

1" = 50'

BURNED AND BULKED
ESCONDIDO CANYON
CREEK CROSSING
SANTA MONICA MOUNTAINS
MALIBU, CALIFORNIA

13638.07 EXHIBIT-CREEK CROSSING.DWG

EXHIBIT BB-8

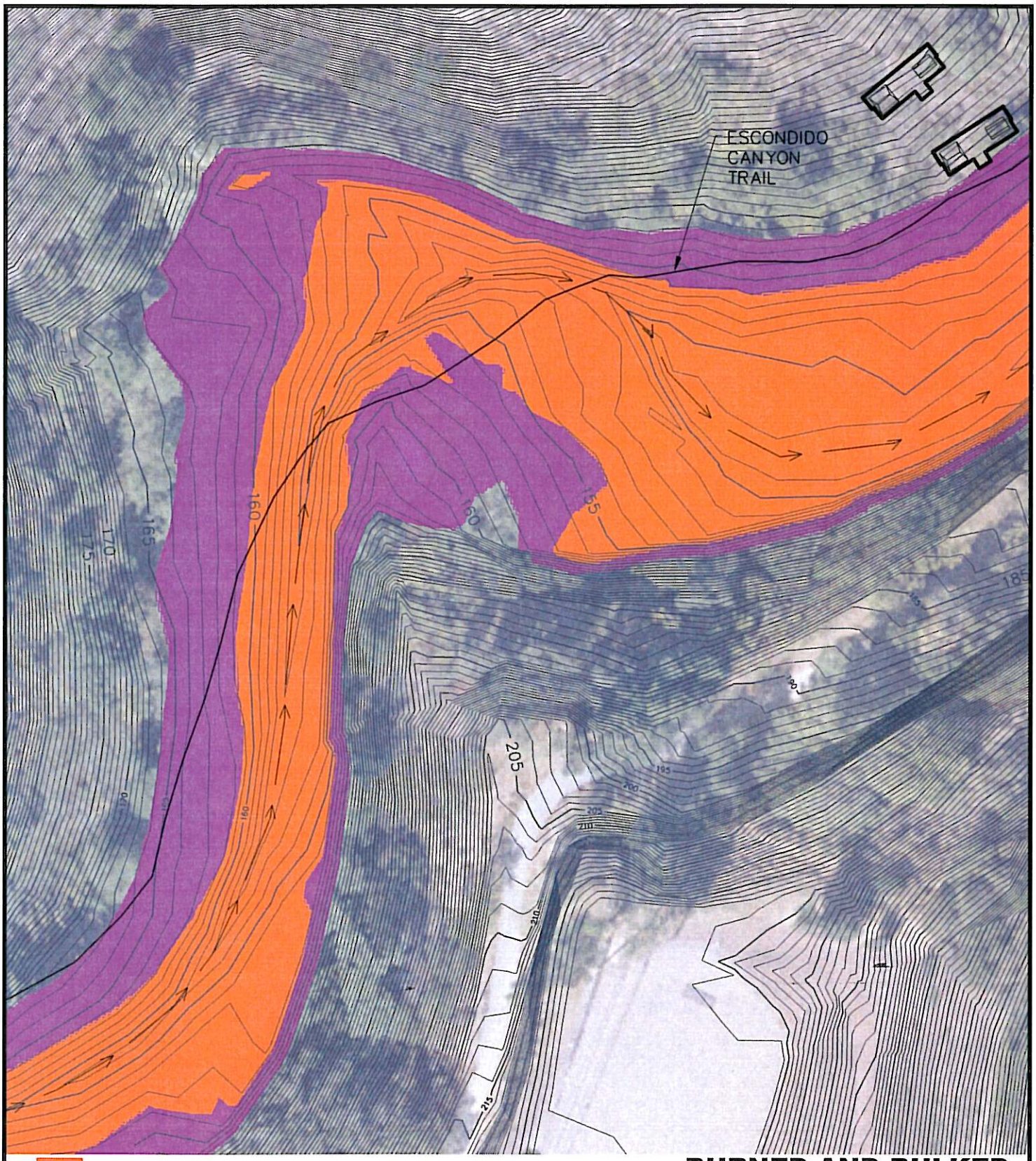

2-YEAR INUNDATION

50-YEAR INUNDATION

Penfield & Smith
Engineering · Surveying · Planning
· Construction Management ·

N

1" = 50'

BURNED AND BULKED ESCONDIDO CANYON CREEK CROSSING SANTA MONICA MOUNTAINS

MALIBU, CALIFORNIA

13638.07 EXHIBIT-CREEK CROSSING.DWG

EXHIBIT BB-9

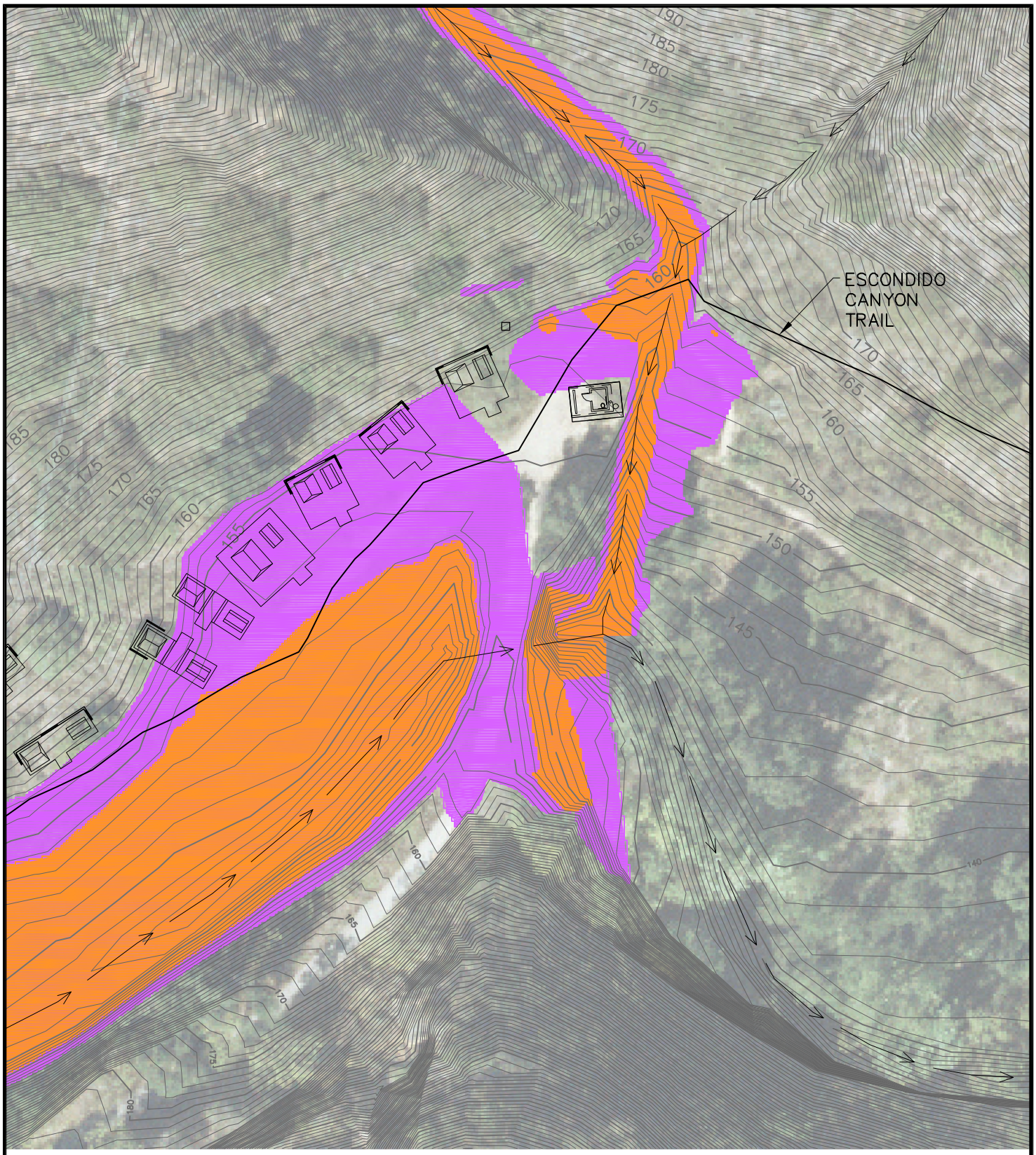

2–YEAR INUNDATION

50–YEAR INUNDATION

Penfield & Smith
Engineering · Surveying · Planning
· Construction Management ·

13638.07 EXHIBIT–CREEK CROSSING.DWG

N

1" = 50'

BURNED AND BULKED ESCONDIDO CANYON CREEK CROSSING SANTA MONICA MOUNTAINS

MALIBU, CALIFORNIA

EXHIBIT BB-10

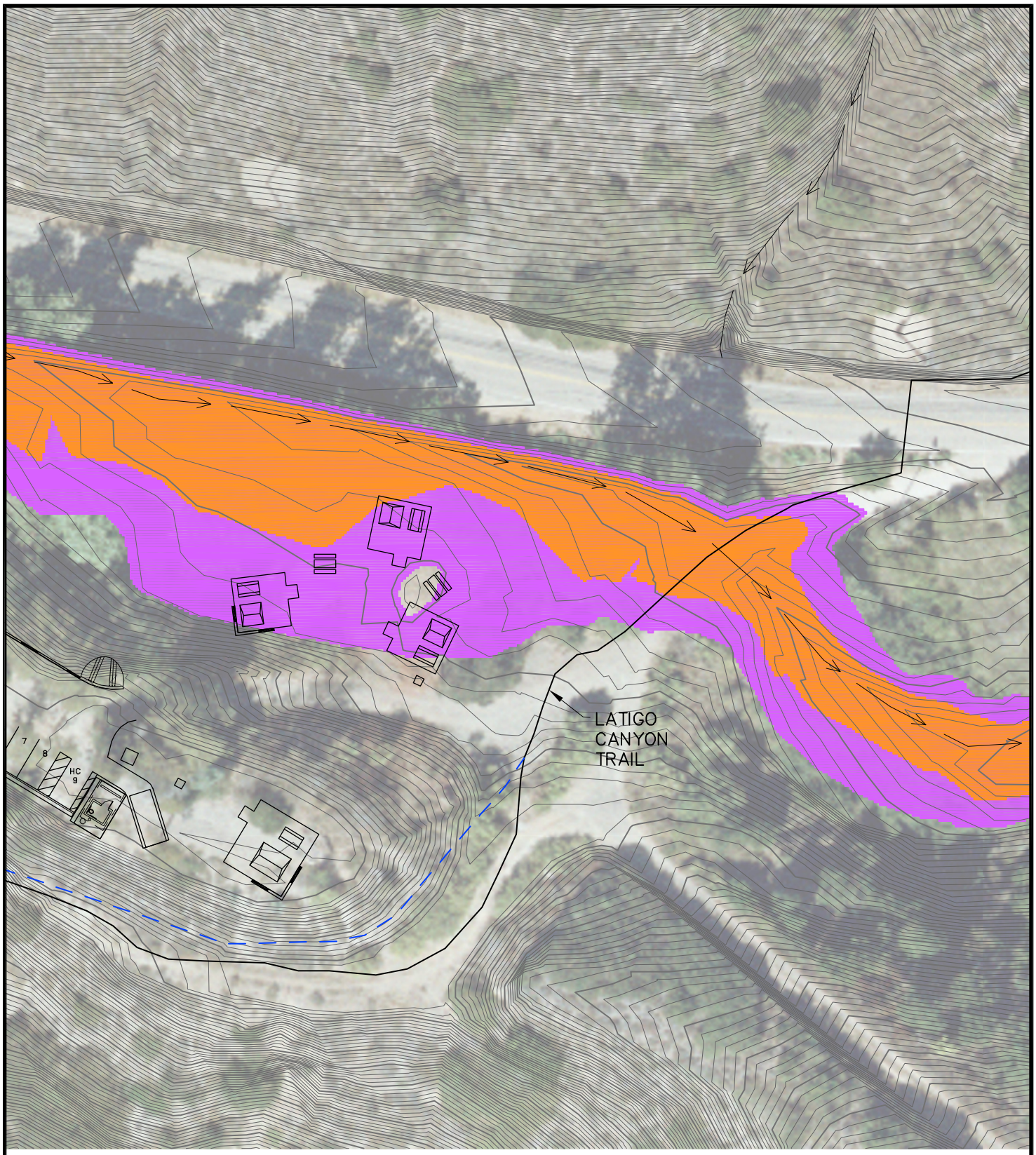

2–YEAR INUNDATION

50–YEAR INUNDATION

Penfield & Smith
Engineering · Surveying · Planning
· Construction Management ·

13638.07 EXHIBIT–CREEK CROSSING.DWG

N

1" = 50'

BURNED AND BULKED LATIGO CANYON CREEK CROSSING SANTA MONICA MOUNTAINS

MALIBU, CALIFORNIA

EXHIBIT BB-11

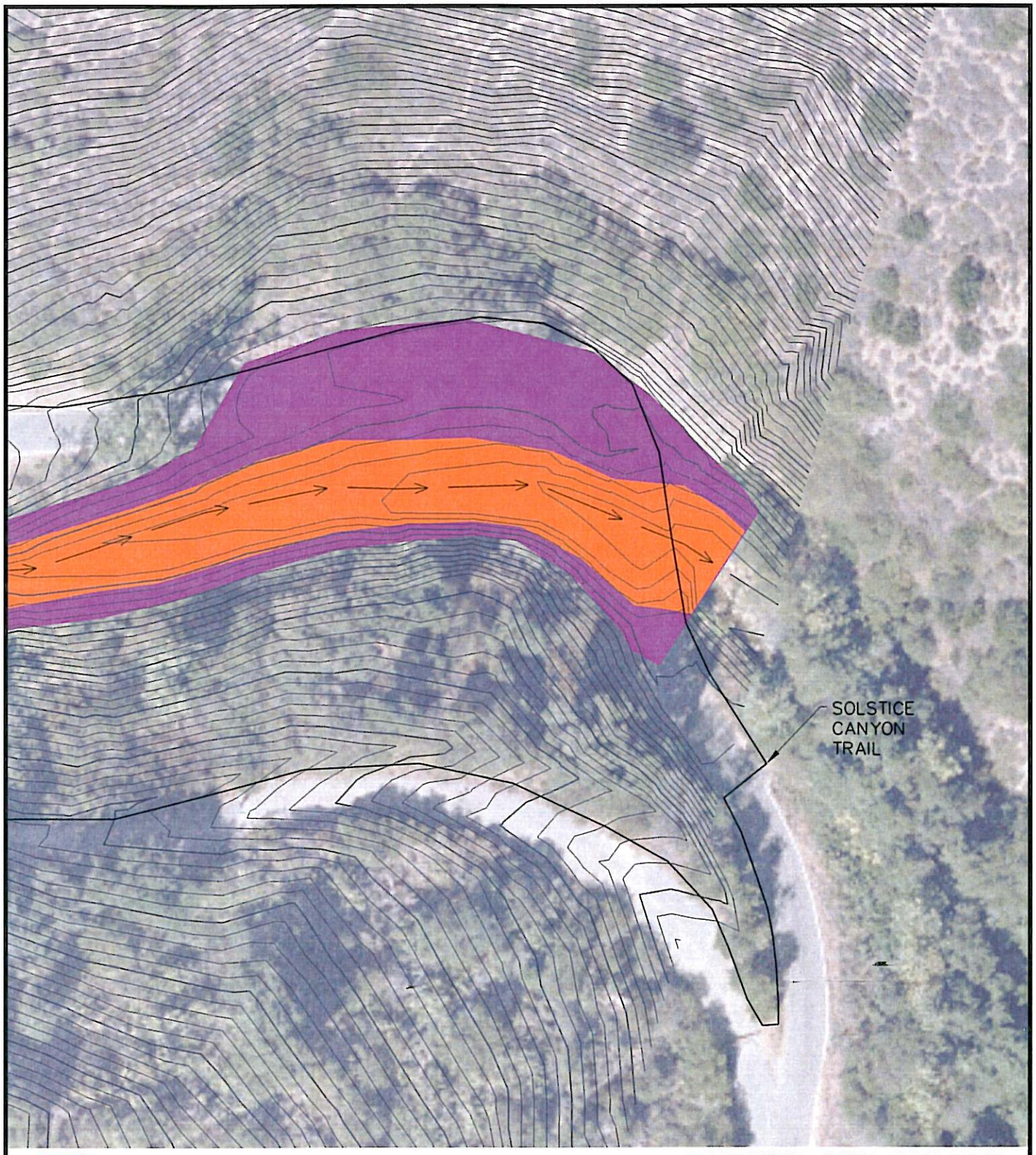

2-YEAR INUNDATION

50-YEAR INUNDATION

Penfield & Smith
Engineering · Surveying · Planning
· Construction Management ·

N

1" = 50'

BURNED AND BULKED SOLSTICE CANYON CREEK CROSSING SANTA MONICA MOUNTAINS

MALIBU, CALIFORNIA

13638.07 EXHIBIT-CREEK CROSSING.DWG

EXHIBIT BB-12

2-YEAR INUNDATION

50-YEAR INUNDATION

Penfield & Smith
Engineering · Surveying · Planning
· Construction Management ·

N

1" = 50'

BURNED AND BULKED
SOLSTICE CANYON
CREEK CROSSING
SANTA MONICA MOUNTAINS

MALIBU, CALIFORNIA

13638.07 EXHIBIT-CREEK CROSSING.DWG

EXHIBIT BB-13

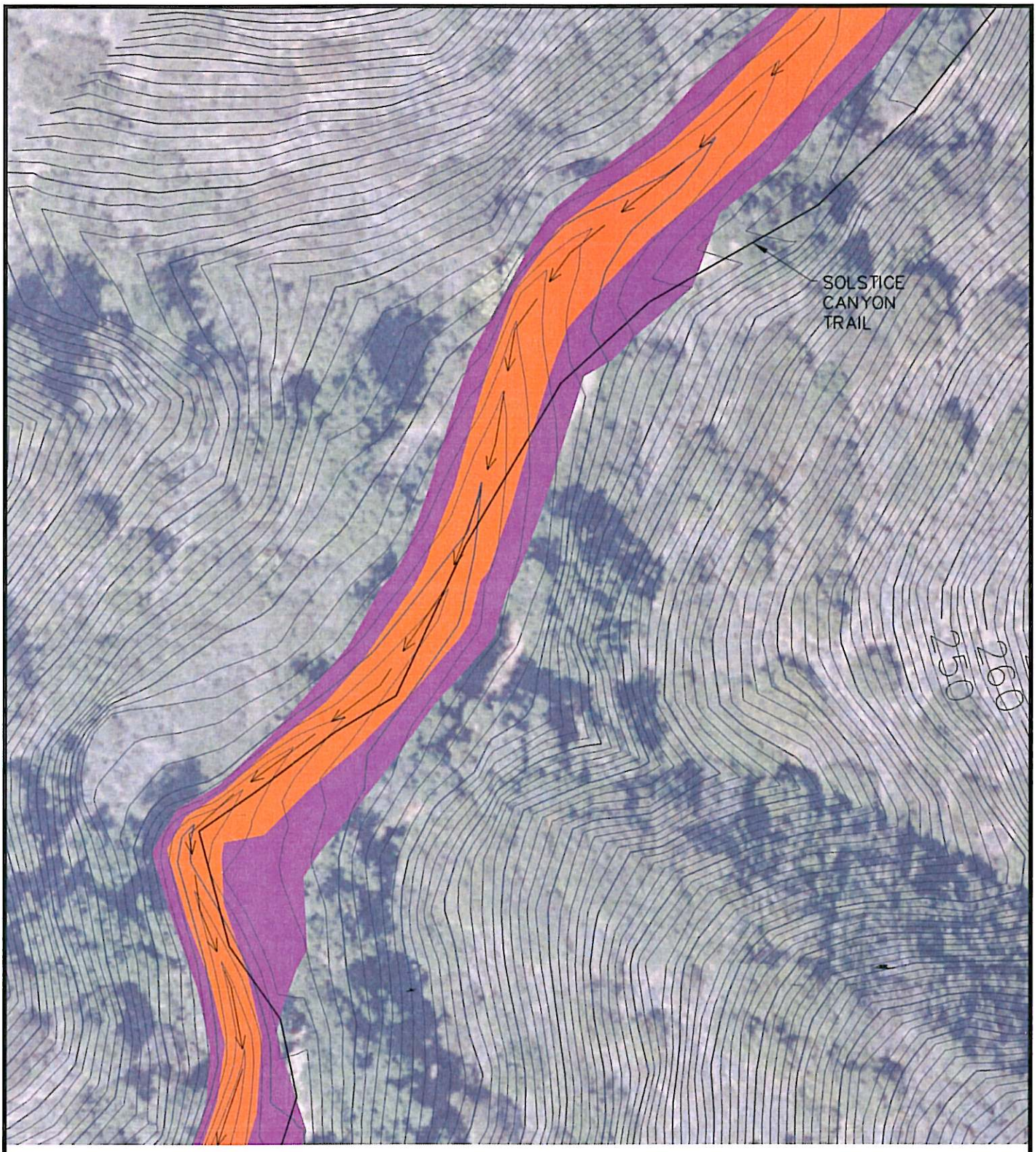

2-YEAR INUNDATION

50-YEAR INUNDATION

Penfield & Smith
Engineering · Surveying · Planning
· Construction Management ·

N

1" = 50'

BURNED AND BULKED SOLSTICE CANYON CREEK CROSSING SANTA MONICA MOUNTAINS

MALIBU, CALIFORNIA

13638.07 EXHIBIT-CREEK CROSSING.DWG

EXHIBIT BB-14

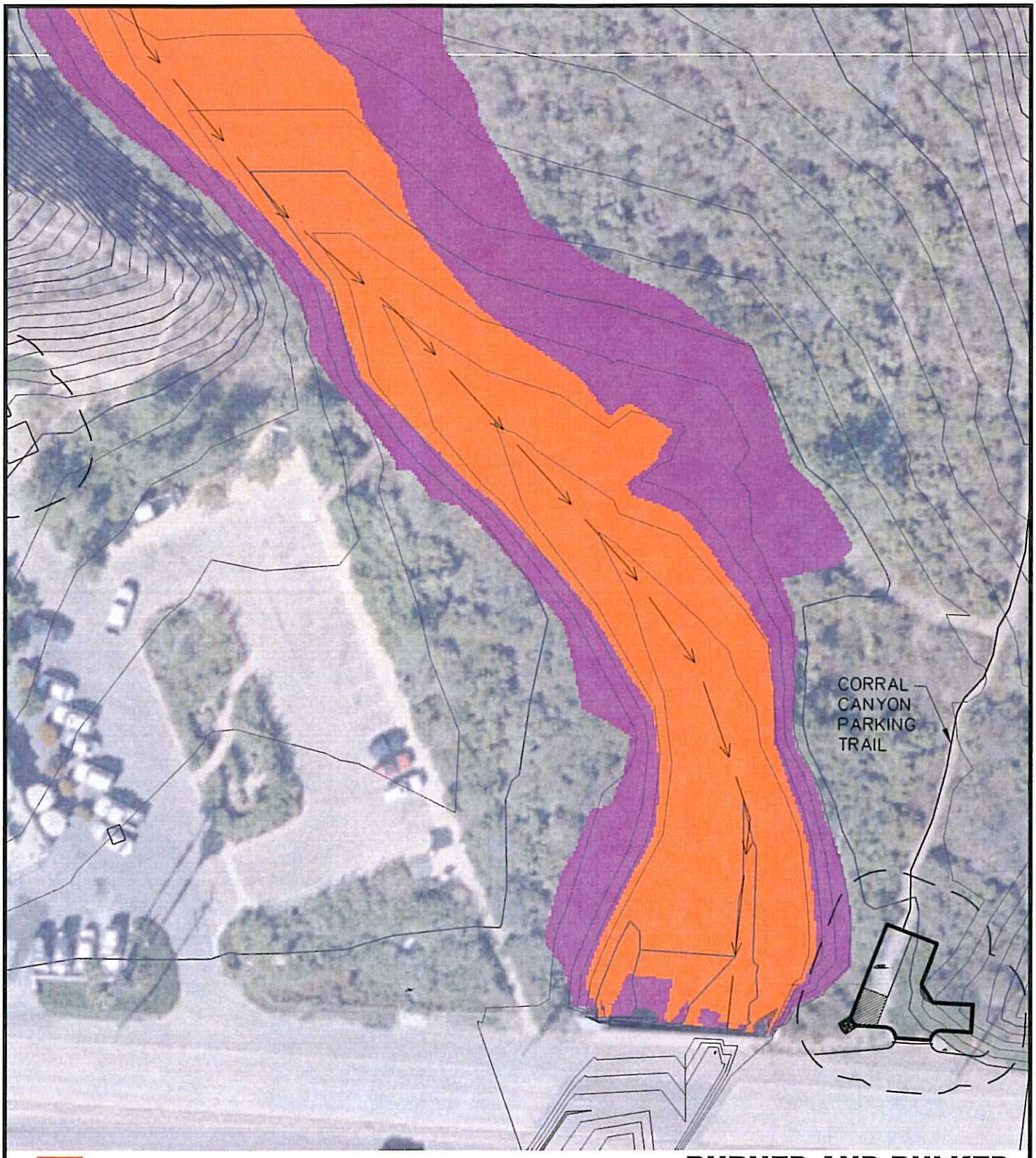

2-YEAR INUNDATION

50-YEAR INUNDATION

Penfield & Smith
Engineering · Surveying · Planning
· Construction Management ·

N

1" = 50'

BURNED AND BULKED
CORRAL CANYON- PARKING TRAIL
CREEK CROSSING
SANTA MONICA MOUNTAINS

MALIBU, CALIFORNIA

13638.07 EXHIBIT-CREEK CROSSING.DWG

EXHIBIT BB-15

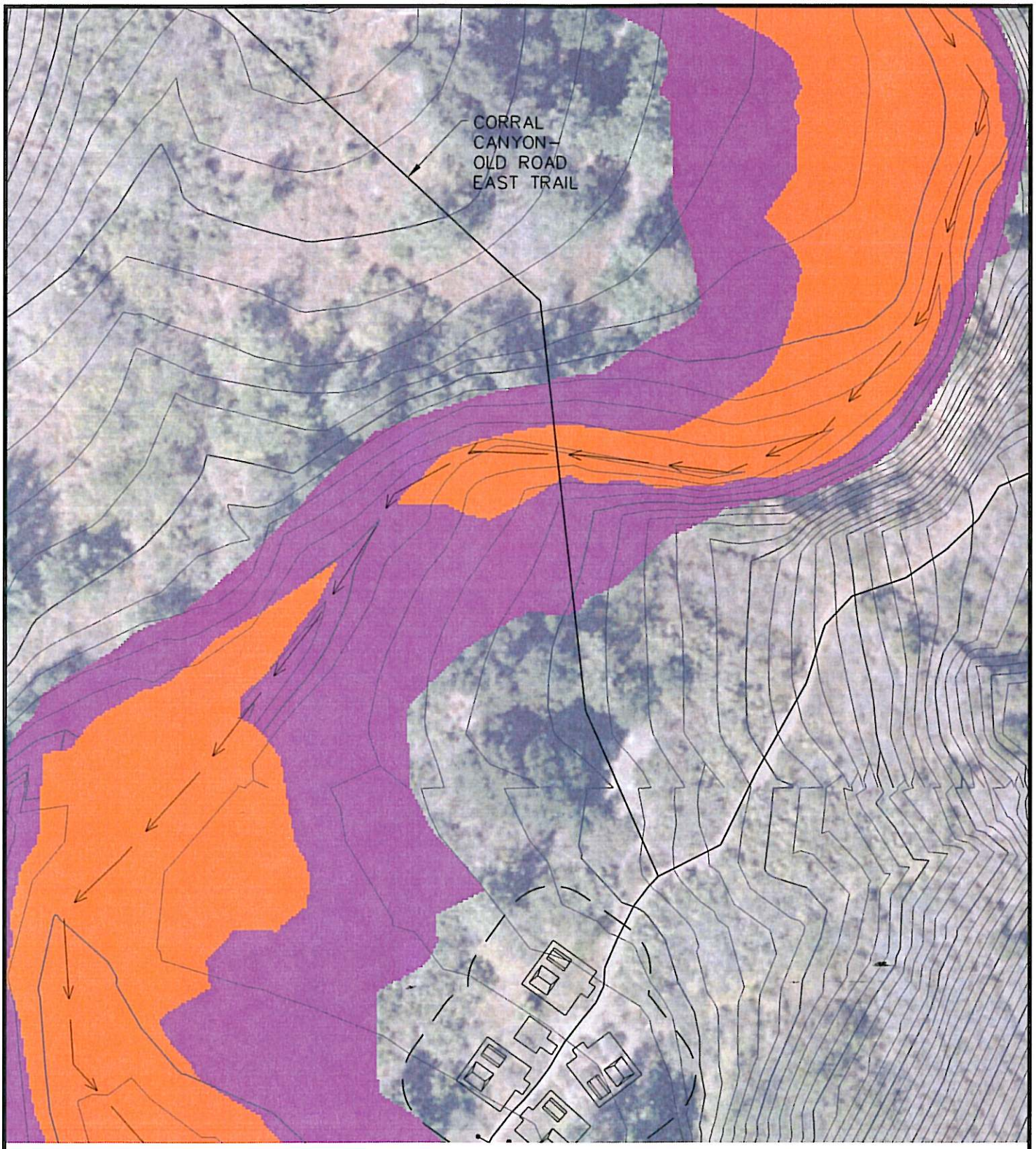

2-YEAR INUNDATION

50-YEAR INUNDATION

Penfield & Smith
Engineering · Surveying · Planning
· Construction Management ·

N

1" = 50'

BURNED AND BULKED
CORRAL CANYON- OLD ROAD EAST CREEK CROSSING
SANTA MONICA MOUNTAINS

MALIBU, CALIFORNIA

13638.07 EXHIBIT-CREEK CROSSING.DWG

EXHIBIT BB-16

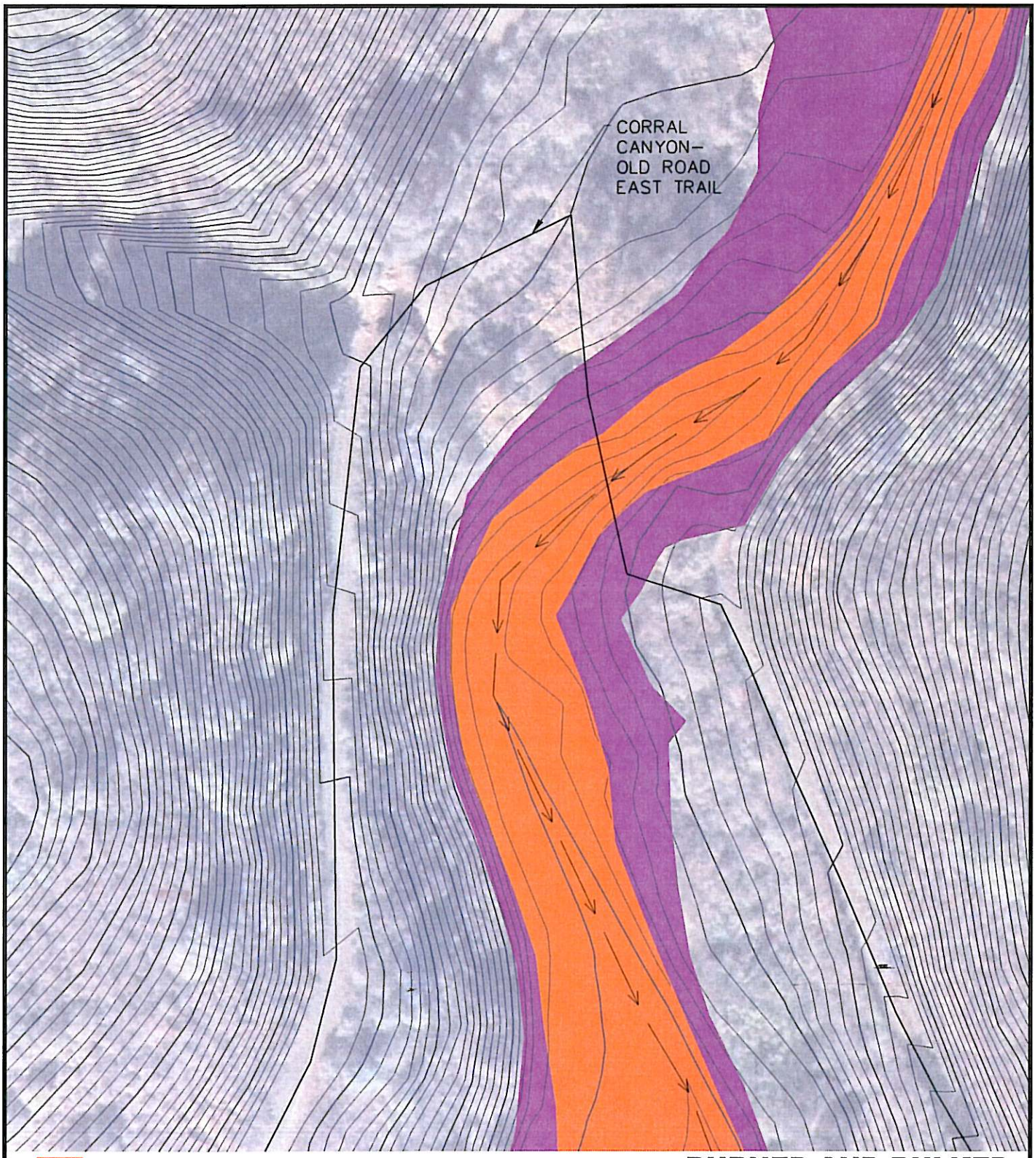

2-YEAR INUNDATION

50-YEAR INUNDATION

BURNED AND BULKED
CORRAL CANYON- OLD ROAD EAST
CREEK CROSSING
SANTA MONICA MOUNTAINS
MALIBU, CALIFORNIA

Penfield & Smith
Engineering · Surveying · Planning
· Construction Management ·

N

1" = 50'

13638.07 EXHIBIT-CREEK CROSSING.DWG

EXHIBIT BB-17

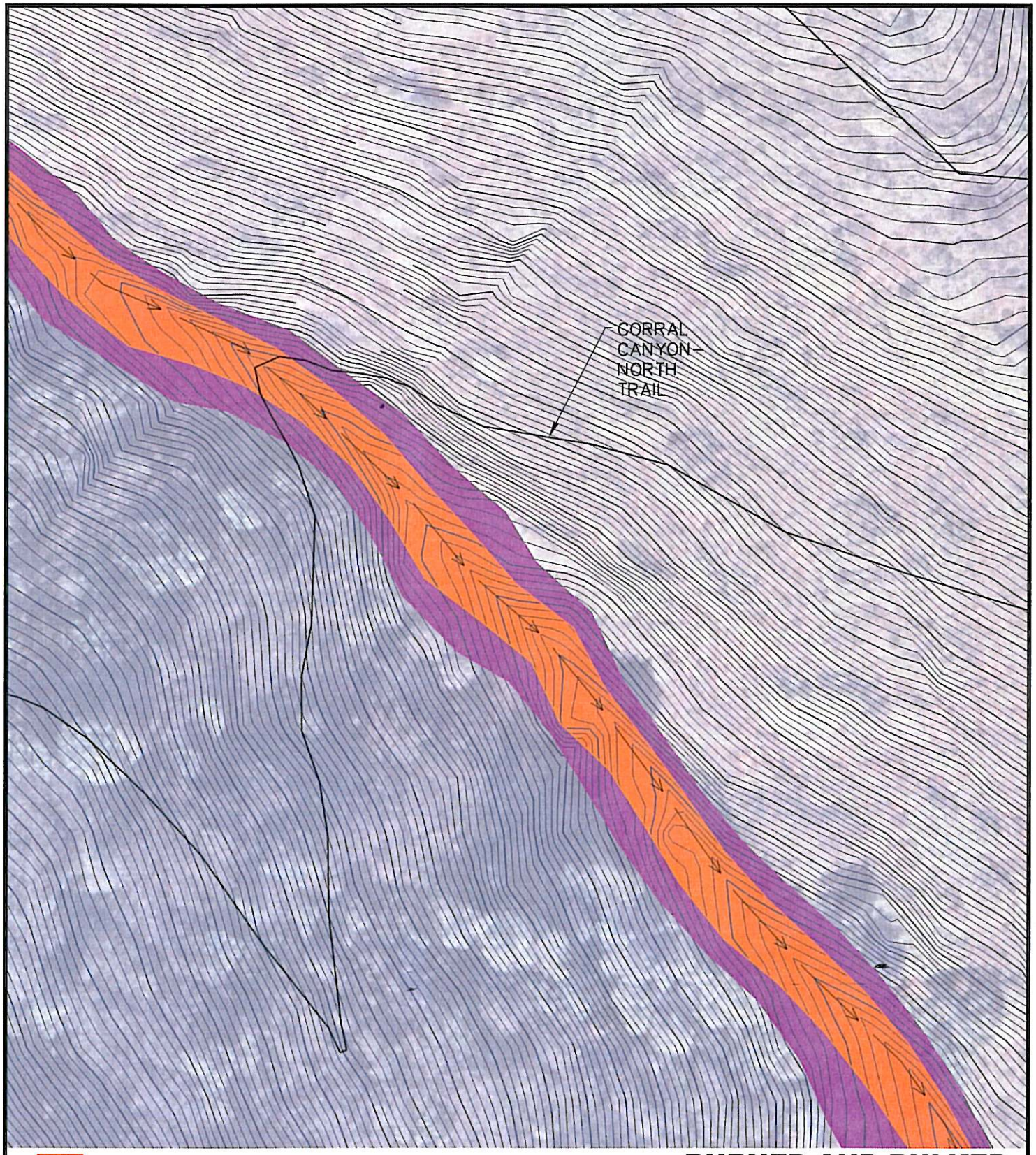

2-YEAR INUNDATION

50-YEAR INUNDATION

Penfield & Smith
Engineering · Surveying · Planning
· Construction Management ·

N

1" = 50'

BURNED AND BULKED
CORRAL CANYON- NORTH TRAIL
CREEK CROSSING
SANTA MONICA MOUNTAINS
MALIBU, CALIFORNIA

13638.07 EXHIBIT-CREEK CROSSING.DWG

EXHIBIT BB-18

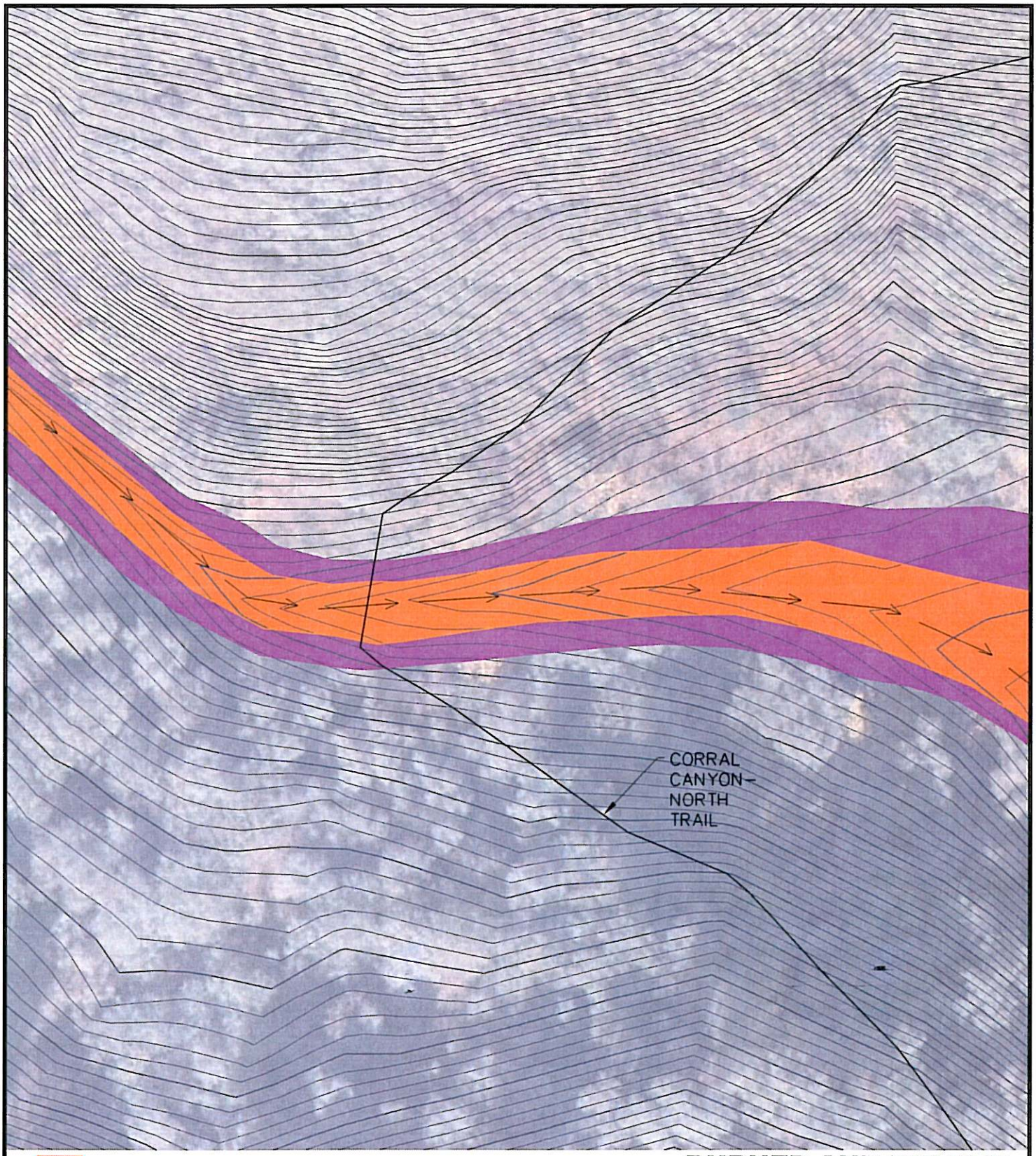

2-YEAR INUNDATION

50-YEAR INUNDATION

Penfield & Smith
Engineering · Surveying · Planning
· Construction Management ·

N

1" = 50'

BURNED AND BULKED
CORRAL CANYON- NORTH TRAIL
CREEK CROSSING
SANTA MONICA MOUNTAINS
MALIBU, CALIFORNIA

13638.07 EXHIBIT-CREEK CROSSING.DWG

EXHIBIT BB-19

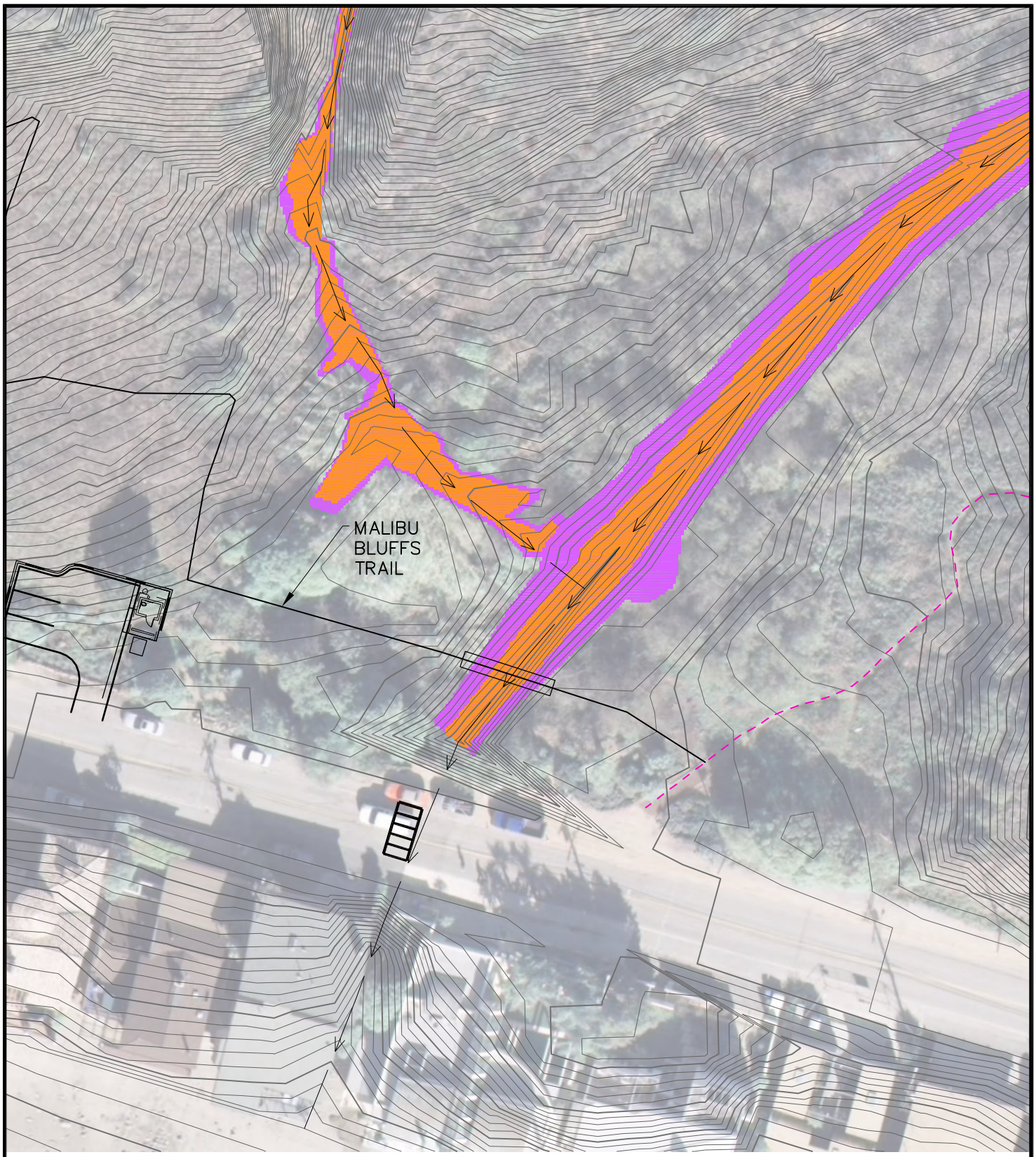

2–YEAR INUNDATION

50–YEAR INUNDATION

Penfield & Smith
Engineering · Surveying · Planning
· Construction Management ·

13638.07 EXHIBIT–CREEK CROSSING.DWG

N

1" = 50'

BURNED AND BULKED MALIBU BLUFFS CREEK CROSSING SANTA MONICA MOUNTAINS

MALIBU, CALIFORNIA

EXHIBIT BB-20

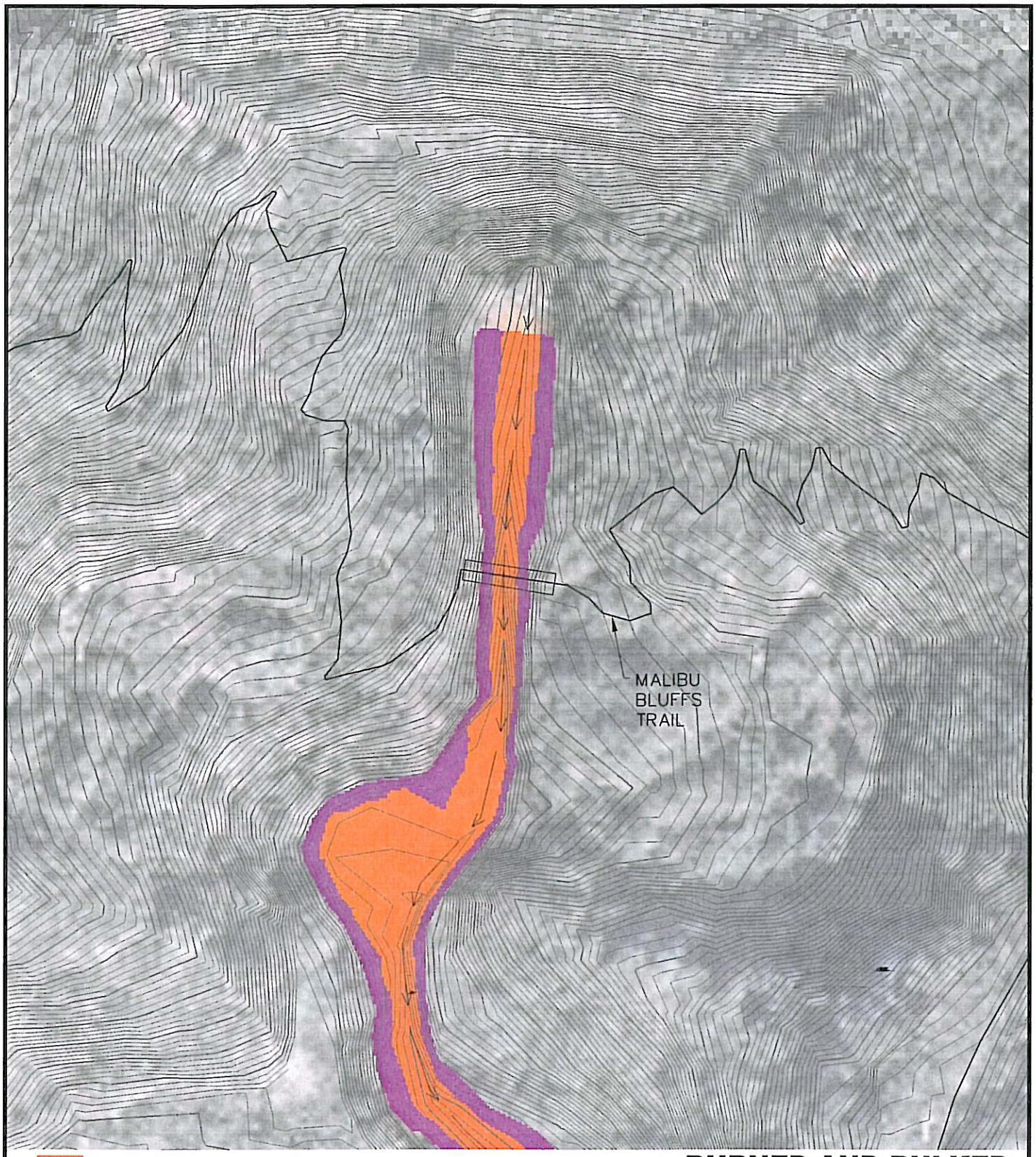

2-YEAR INUNDATION

50-YEAR INUNDATION

BURNED AND BULKED
MALIBU BLUFFS
CREEK CROSSING
SANTA MONICA MOUNTAINS

MALIBU, CALIFORNIA

Penfield & Smith
Engineering · Surveying · Planning
· Construction Management ·

N

1" = 50'

13638.07 EXHIBIT-CREEK CROSSING.DWG

EXHIBIT BB-21

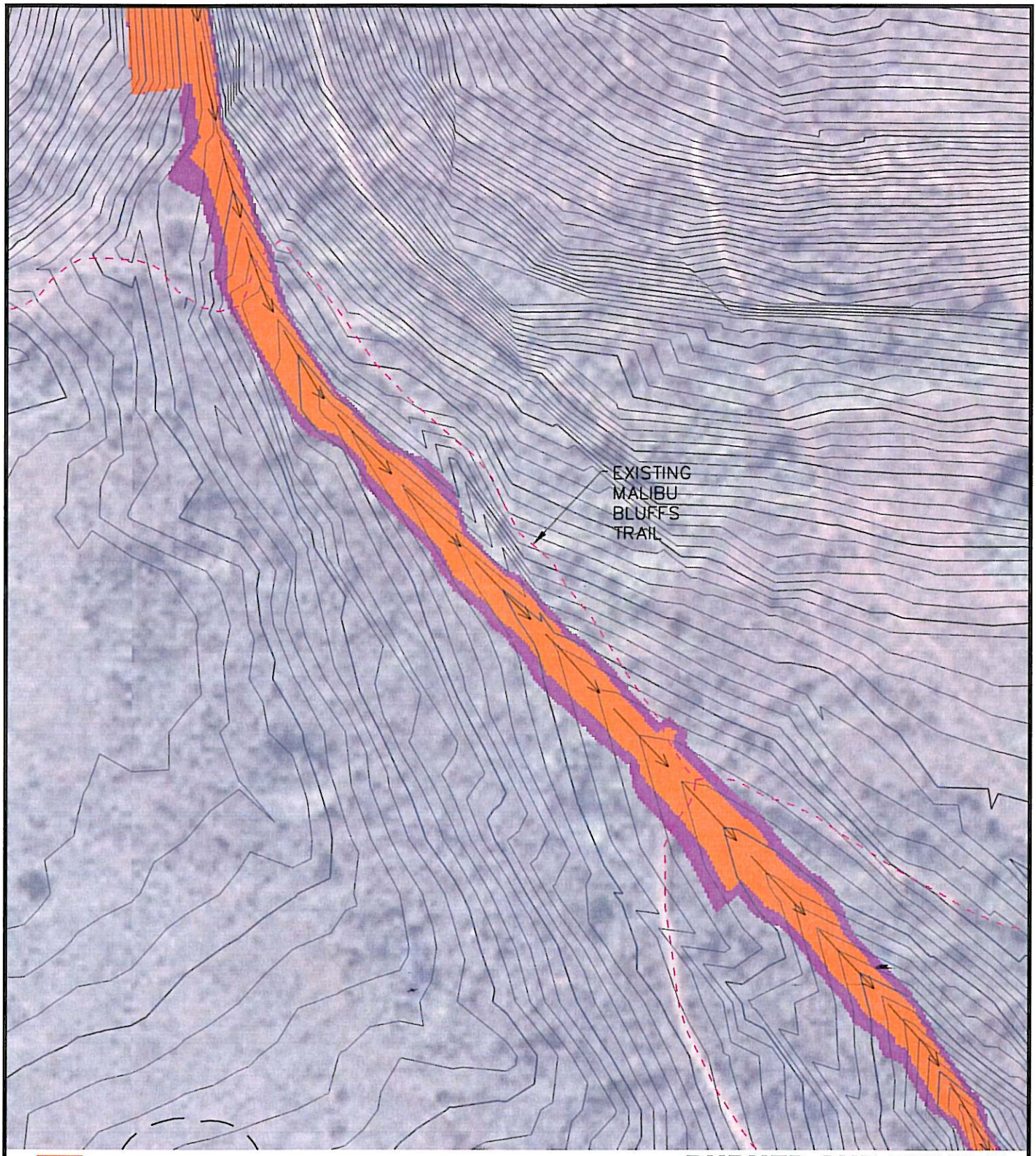

2-YEAR INUNDATION

50-YEAR INUNDATION

Penfield & Smith
Engineering · Surveying · Planning
· Construction Management ·

N

1" = 50'

BURNED AND BULKED MALIBU BLUFFS CREEK CROSSING SANTA MONICA MOUNTAINS

MALIBU, CALIFORNIA

13638.07 EXHIBIT-CREEK CROSSING.DWG

EXHIBIT BB-22

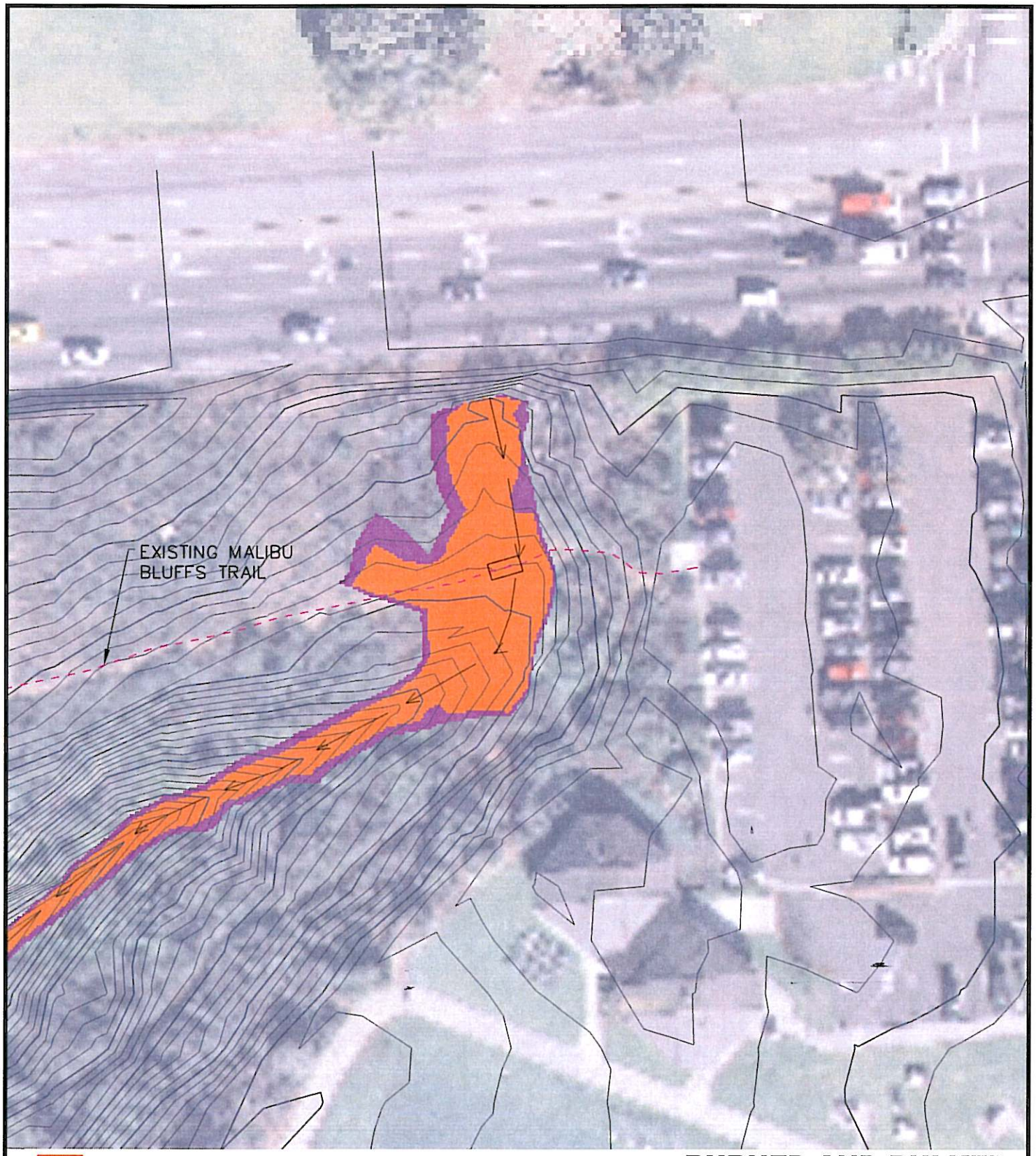

2-YEAR INUNDATION

50-YEAR INUNDATION

Penfield & Smith
Engineering · Surveying · Planning
· Construction Management ·

N

1" = 50'

BURNED AND BULKED
MALIBU BLUFFS
CREEK CROSSING
SANTA MONICA MOUNTAINS
MALIBU, CALIFORNIA

13638.07 EXHIBIT-CREEK CROSSING.DWG

EXHIBIT BB-23