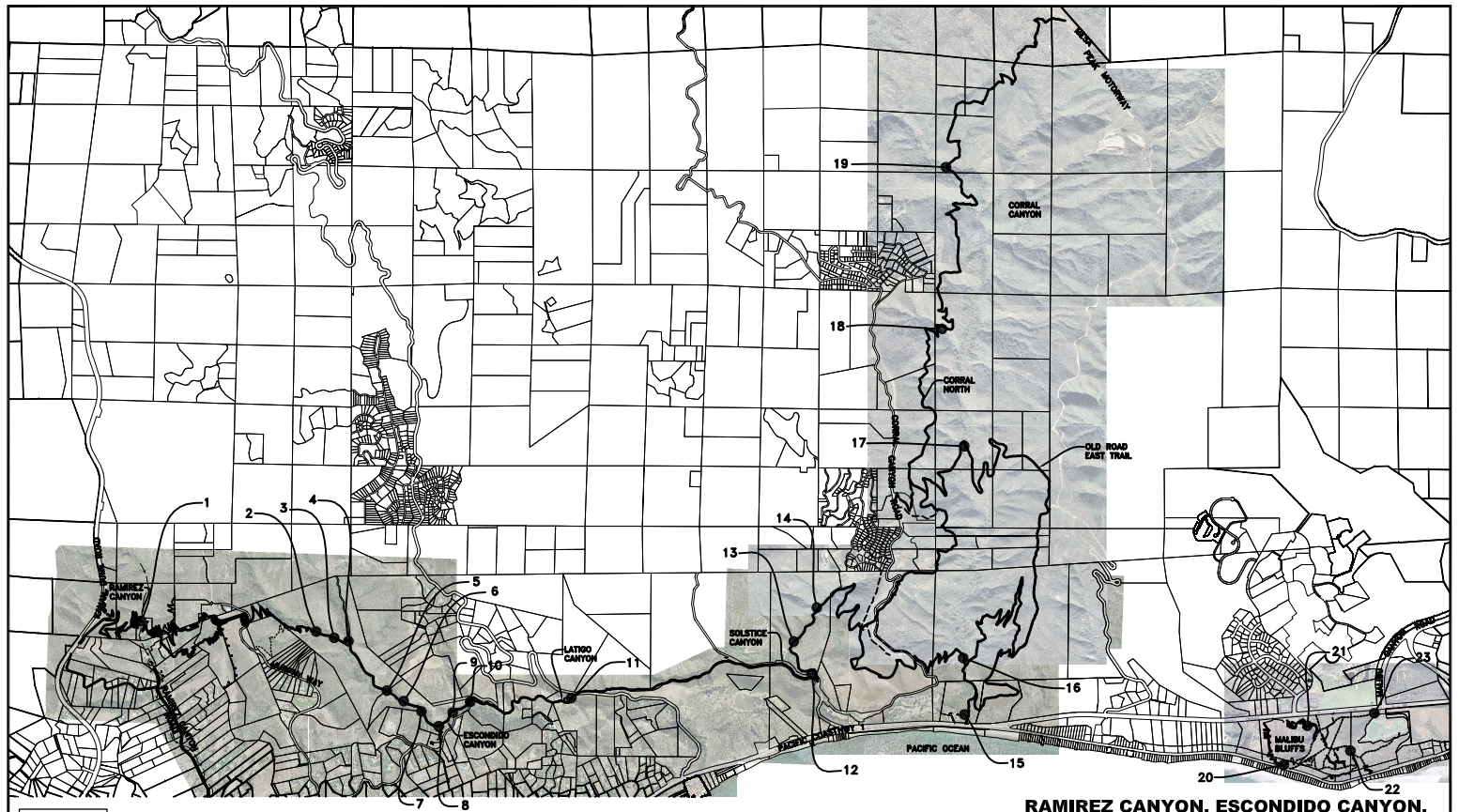

Penfield & Smith
Engineering · Surveying · Planning
· Construction Management ·

13638.07 EXHIBIT-KEY MAP.DWG 1"=2000'

N

13 CREEK CROSSING LOCATION SHOWN ON EXHIBIT BB-# OR CW-#

NOTE:
EXHIBIT KEY MAP IS FOR BOTH BURNED & BULKED AND CLEAR WATER EXHIBIT SETS

RAMIREZ CANYON, ESCONDIDO CANYON, LATIGO CANYON, CORRAL CANYON, AND MALIBU BLUFFS
SANTA MONICA MOUNTAINS CONSERVANCY
MALIBU, CALIFORNIA

EXHIBIT KEY MAP

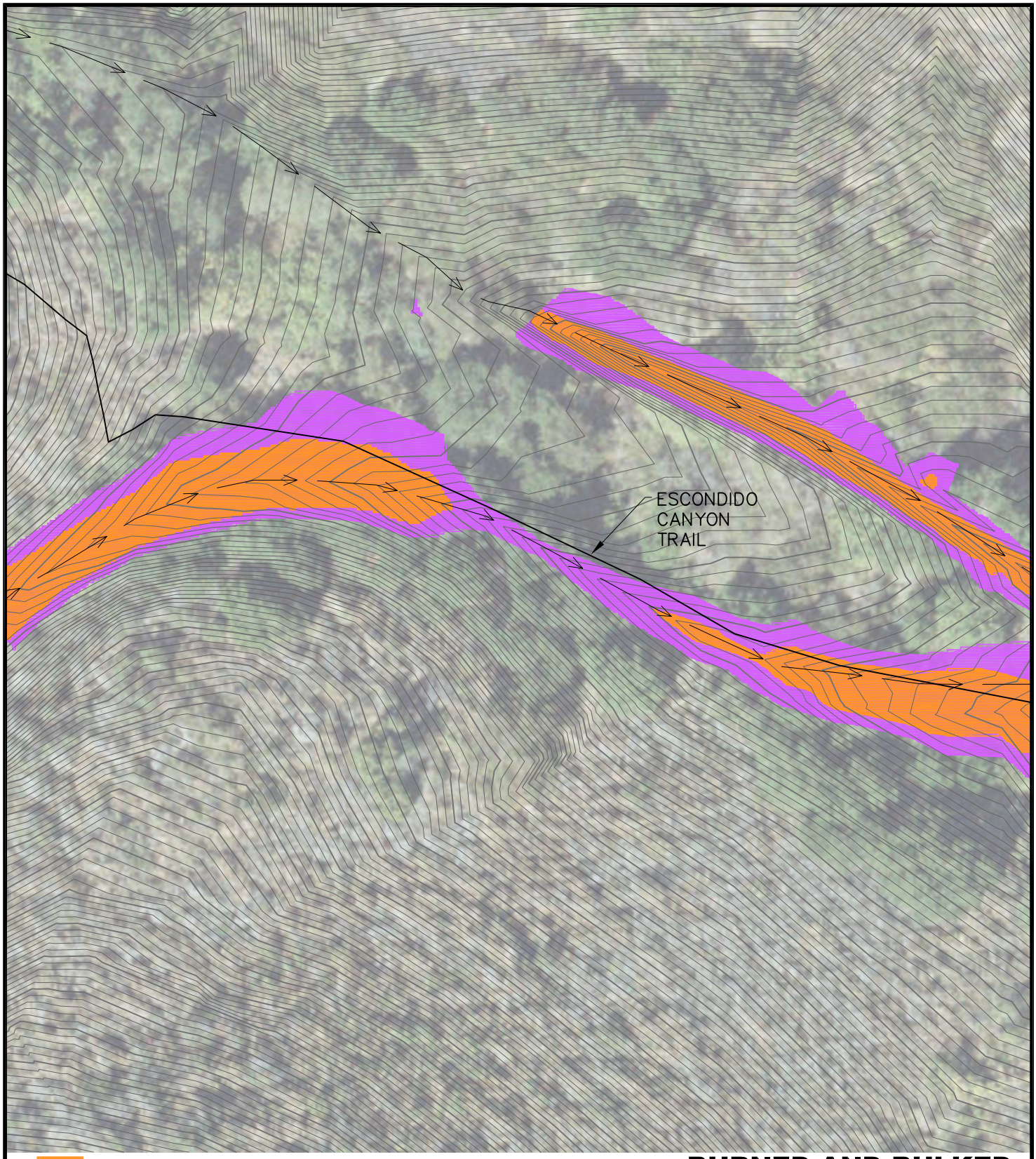

2–YEAR INUNDATION

50–YEAR INUNDATION

Penfield & Smith
Engineering · Surveying · Planning
· Construction Management ·

N

13638.07 EXHIBIT–CREEK CROSSING.DWG

1" = 50'

BURNED AND BULKED ESCONDIDO CANYON CREEK CROSSING SANTA MONICA MOUNTAINS

MALIBU, CALIFORNIA

EXHIBIT BB-2

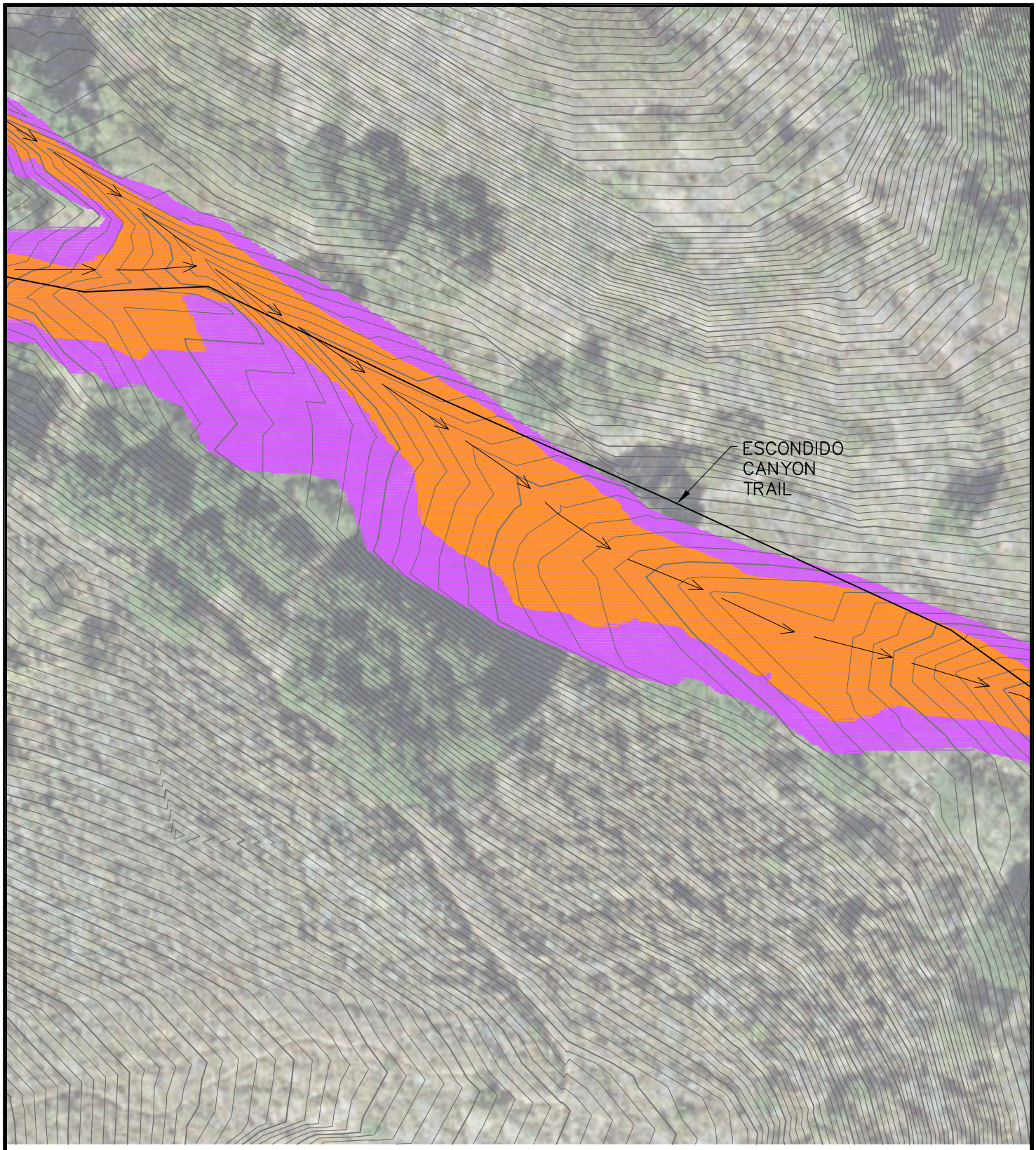

2–YEAR INUNDATION

50–YEAR INUNDATION

Penfield & Smith
Engineering · Surveying · Planning
· Construction Management ·

13638.07 EXHIBIT–CREEK CROSSING.DWG

N

1" = 50'

BURNED AND BULKED ESCONDIDO CANYON CREEK CROSSING SANTA MONICA MOUNTAINS

MALIBU, CALIFORNIA

EXHIBIT BB-3

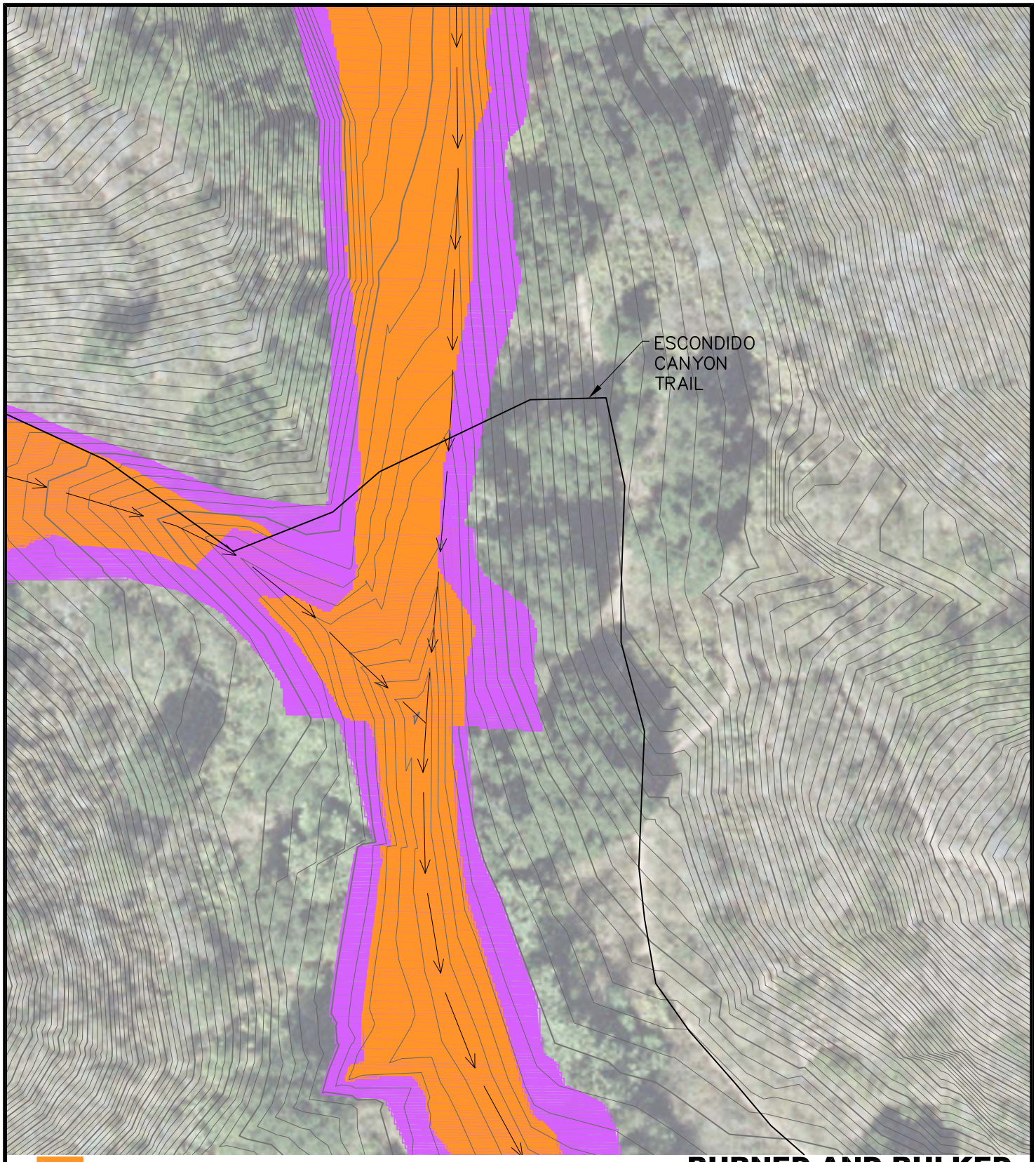

2–YEAR INUNDATION

50–YEAR INUNDATION

Penfield & Smith
Engineering · Surveying · Planning
· Construction Management ·

N

1" = 50'

BURNED AND BULKED ESCONDIDO CANYON CREEK CROSSING SANTA MONICA MOUNTAINS

MALIBU, CALIFORNIA

13638.07 EXHIBIT–CREEK CROSSING.DWG

EXHIBIT BB-4

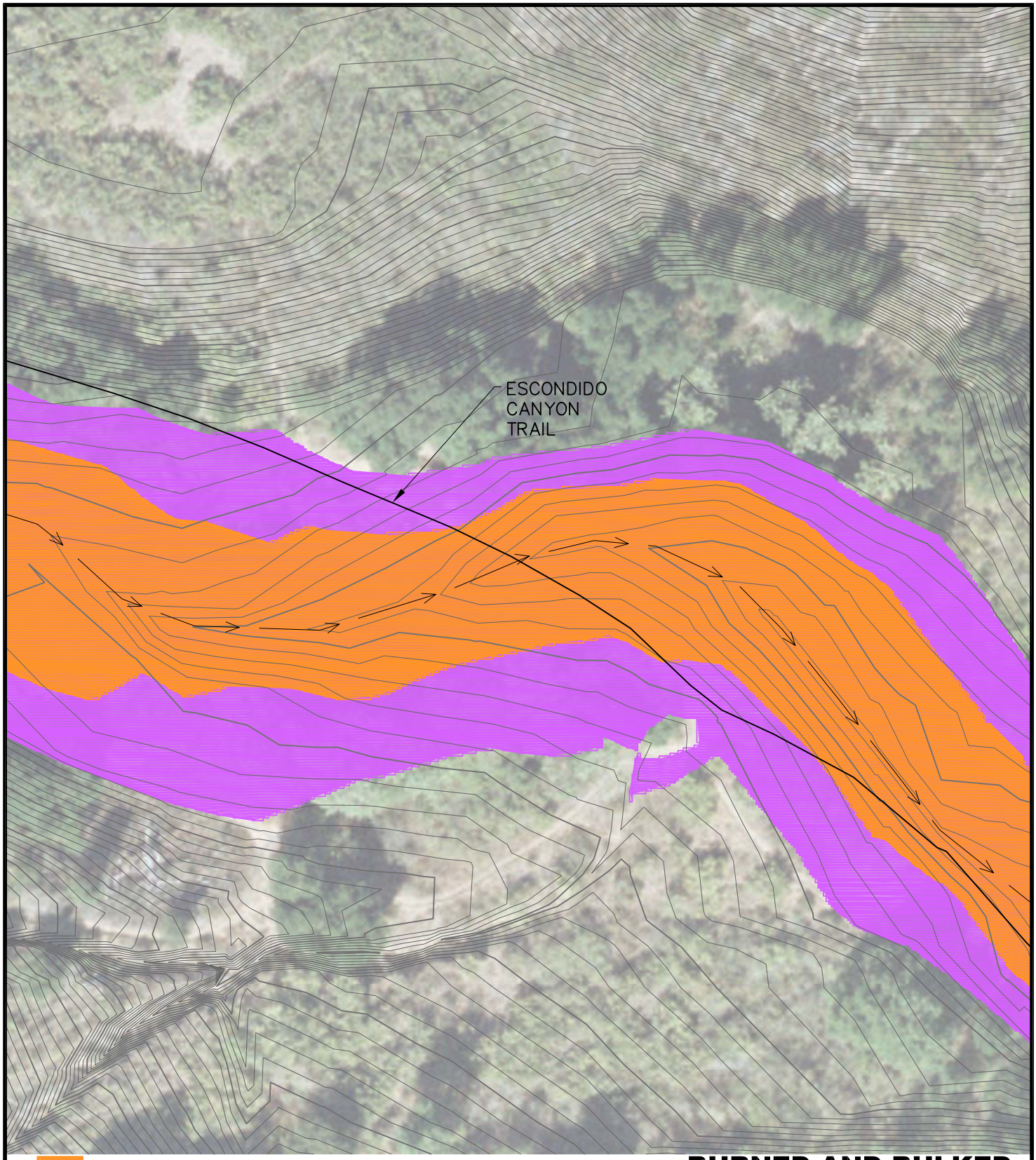

2–YEAR INUNDATION

50–YEAR INUNDATION

Penfield & Smith
Engineering · Surveying · Planning
· Construction Management ·

N

1" = 50'

BURNED AND BULKED ESCONDIDO CANYON CREEK CROSSING SANTA MONICA MOUNTAINS

MALIBU, CALIFORNIA

13638.07 EXHIBIT–CREEK CROSSING.DWG

EXHIBIT BB-5

2–YEAR INUNDATION

50–YEAR INUNDATION

Penfield & Smith
Engineering · Surveying · Planning
· Construction Management ·

13638.07 EXHIBIT–CREEK CROSSING.DWG

N

1" = 50'

BURNED AND BULKED ESCONDIDO CANYON CREEK CROSSING SANTA MONICA MOUNTAINS

MALIBU, CALIFORNIA

EXHIBIT BB-6

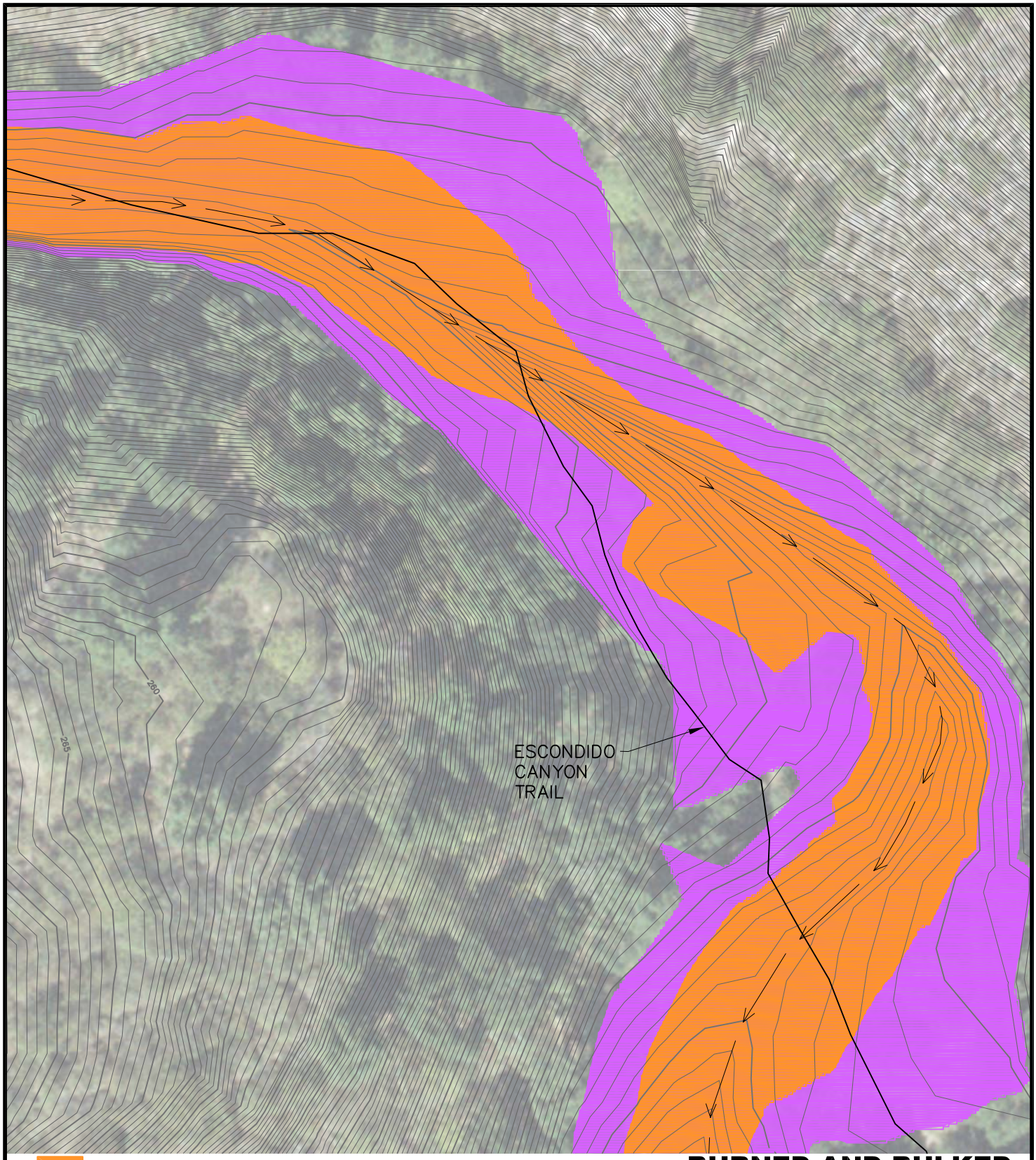

2–YEAR INUNDATION

50–YEAR INUNDATION

Penfield & Smith
Engineering · Surveying · Planning
· Construction Management ·

13638.07 EXHIBIT–CREEK CROSSING.DWG

N

1" = 50'

BURNED AND BULKED ESCONDIDO CANYON CREEK CROSSING SANTA MONICA MOUNTAINS

MALIBU, CALIFORNIA

EXHIBIT BB-7

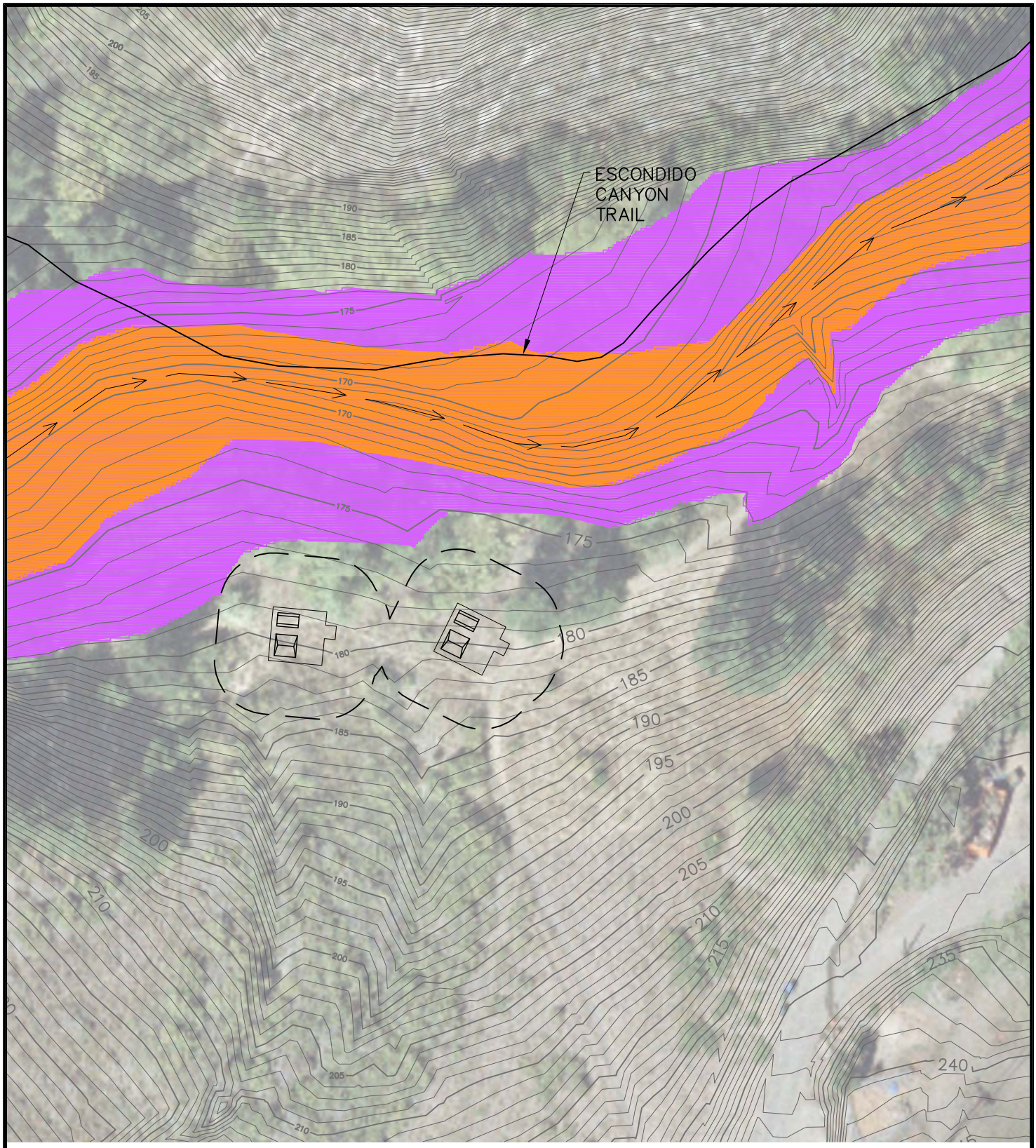

2–YEAR INUNDATION

50–YEAR INUNDATION

Penfield & Smith
Engineering · Surveying · Planning
· Construction Management ·

13638.07 EXHIBIT–CREEK CROSSING.DWG

N

1" = 50'

BURNED AND BULKED ESCONDIDO CANYON CREEK CROSSING SANTA MONICA MOUNTAINS

MALIBU, CALIFORNIA

EXHIBIT BB-8

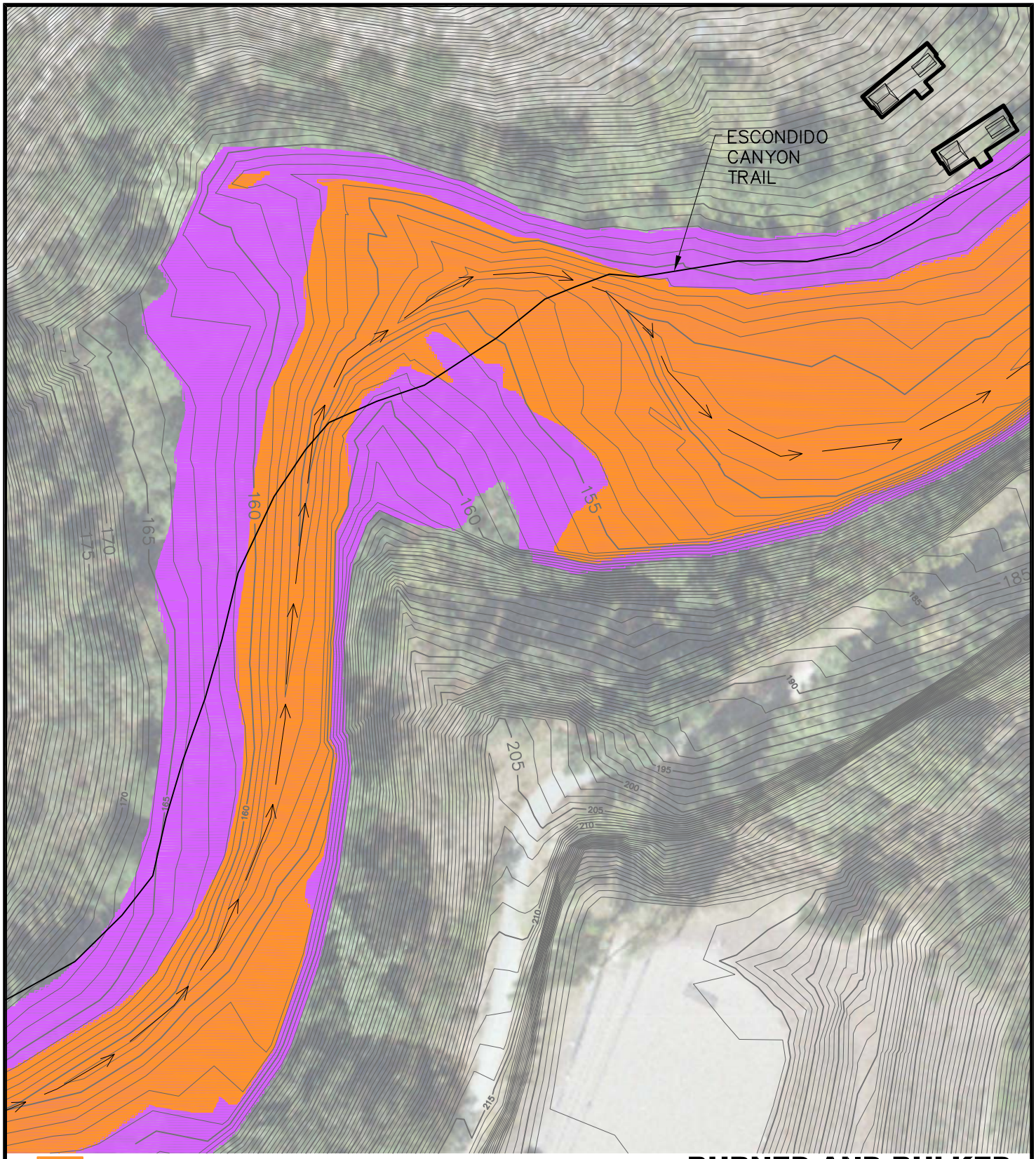

2–YEAR INUNDATION

50–YEAR INUNDATION

Penfield & Smith
Engineering · Surveying · Planning
· Construction Management ·

N

1" = 50'

BURNED AND BULKED ESCONDIDO CANYON CREEK CROSSING SANTA MONICA MOUNTAINS

MALIBU, CALIFORNIA

13638.07 EXHIBIT–CREEK CROSSING.DWG

EXHIBIT BB-9

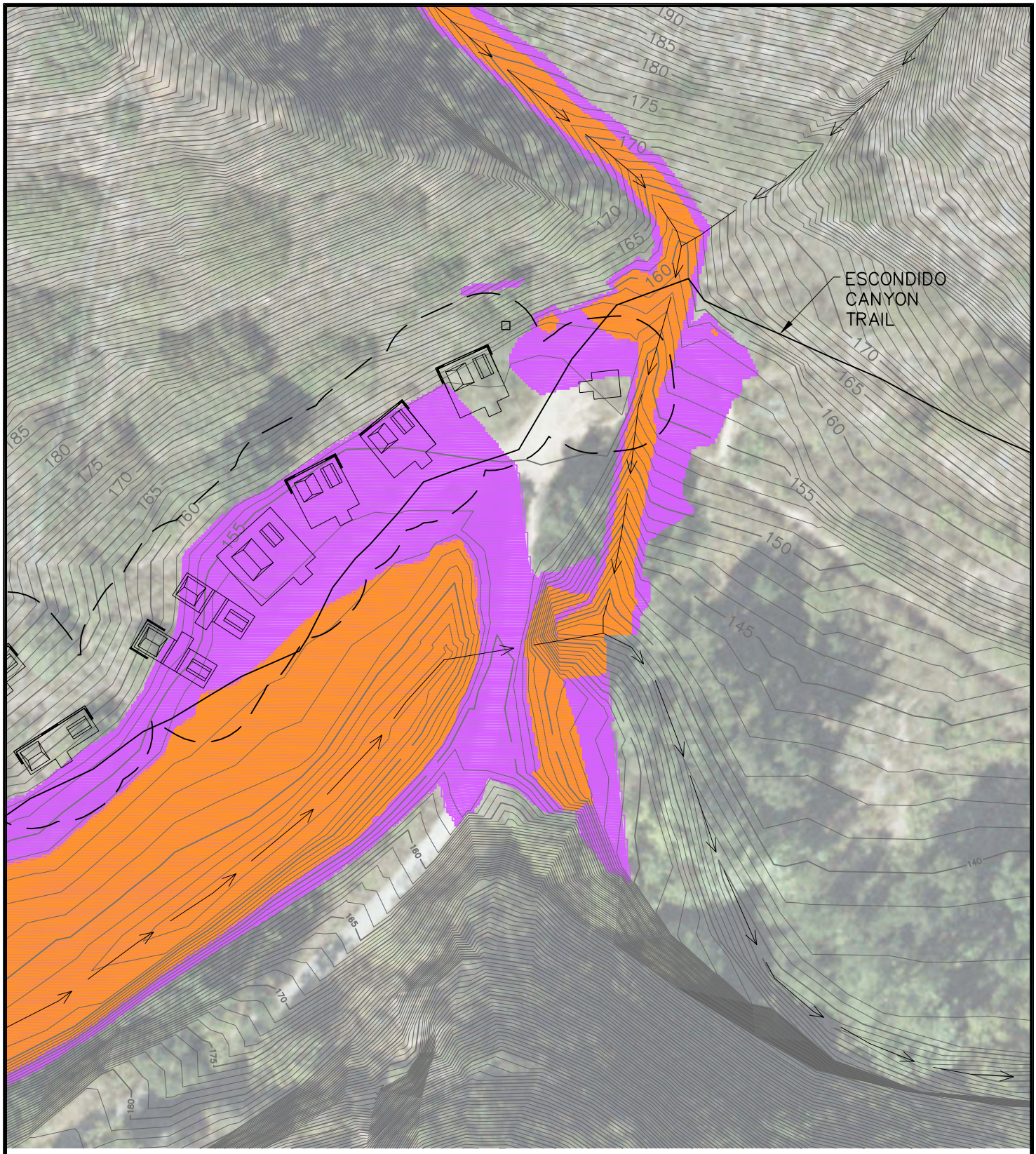

2–YEAR INUNDATION

50–YEAR INUNDATION

Penfield & Smith
Engineering · Surveying · Planning
· Construction Management ·

13638.07 EXHIBIT–CREEK CROSSING.DWG

N

1" = 50'

BURNED AND BULKED ESCONDIDO CANYON CREEK CROSSING SANTA MONICA MOUNTAINS

MALIBU, CALIFORNIA

EXHIBIT BB-10

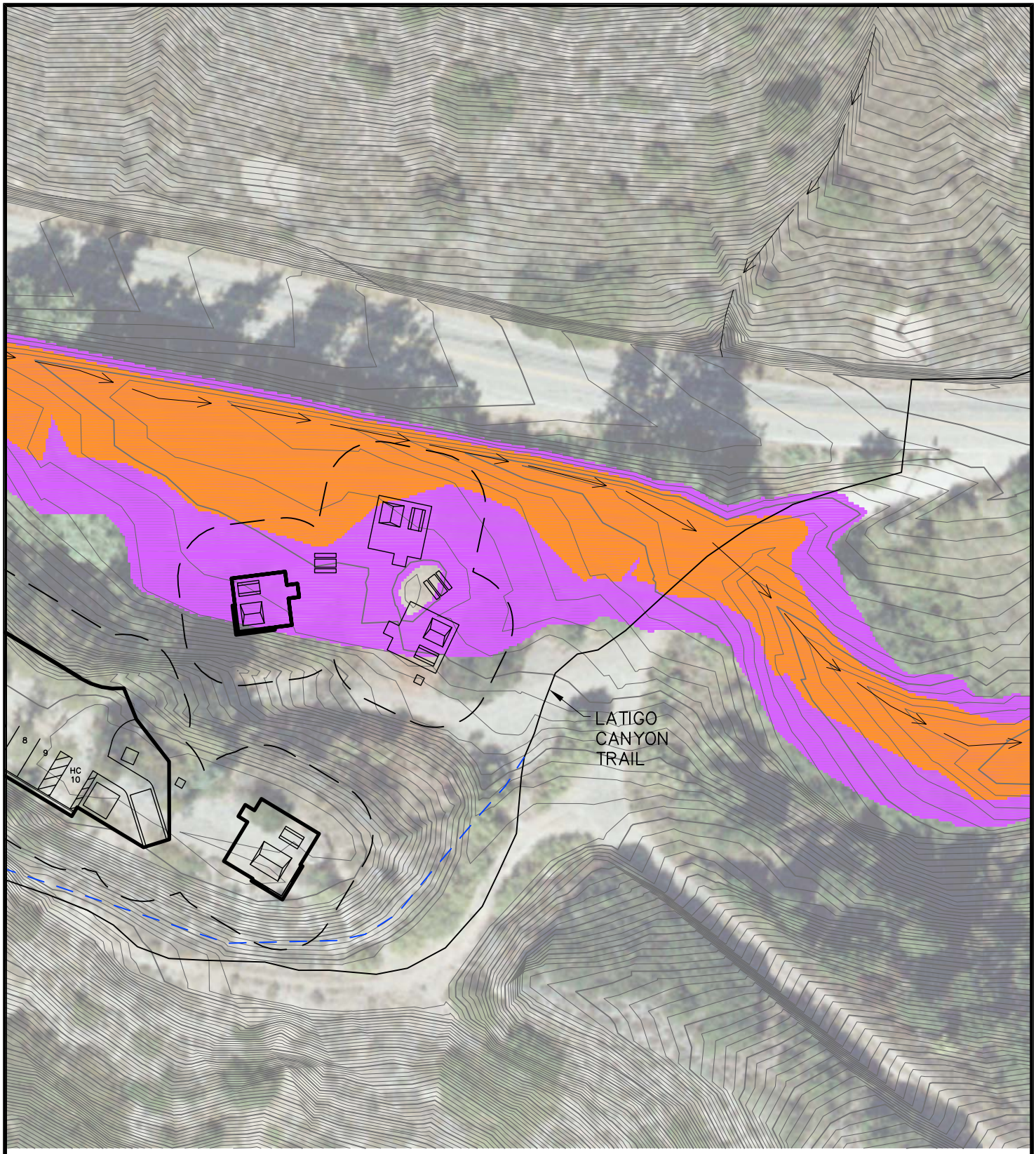

2–YEAR INUNDATION

50–YEAR INUNDATION

Penfield & Smith
Engineering · Surveying · Planning
· Construction Management ·

13638.07 EXHIBIT–CREEK CROSSING.DWG

N

1" = 50'

BURNED AND BULKED LATIGO CANYON CREEK CROSSING SANTA MONICA MOUNTAINS

MALIBU, CALIFORNIA

EXHIBIT BB-11

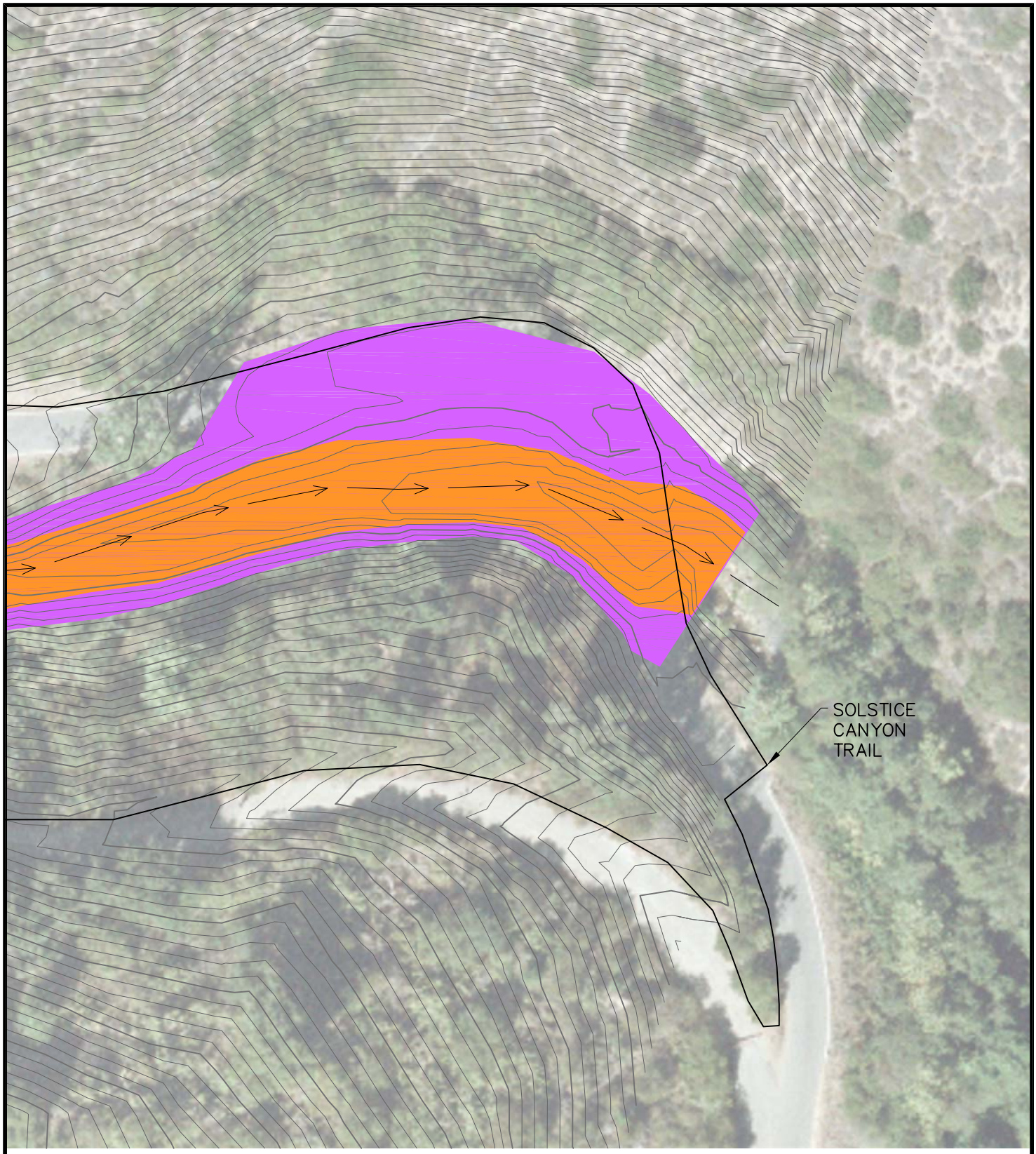

2–YEAR INUNDATION

50–YEAR INUNDATION

Penfield & Smith
Engineering · Surveying · Planning
· Construction Management ·

13638.07 EXHIBIT–CREEK CROSSING.DWG

N

1" = 50'

BURNED AND BULKED SOLSTICE CANYON CREEK CROSSING SANTA MONICA MOUNTAINS

MALIBU, CALIFORNIA

EXHIBIT BB-12

2–YEAR INUNDATION

50–YEAR INUNDATION

Penfield & Smith
Engineering · Surveying · Planning
· Construction Management ·

13638.07 EXHIBIT–CREEK CROSSING.DWG

N

1" = 50'

BURNED AND BULKED SOLSTICE CANYON CREEK CROSSING SANTA MONICA MOUNTAINS

MALIBU, CALIFORNIA

EXHIBIT BB-13

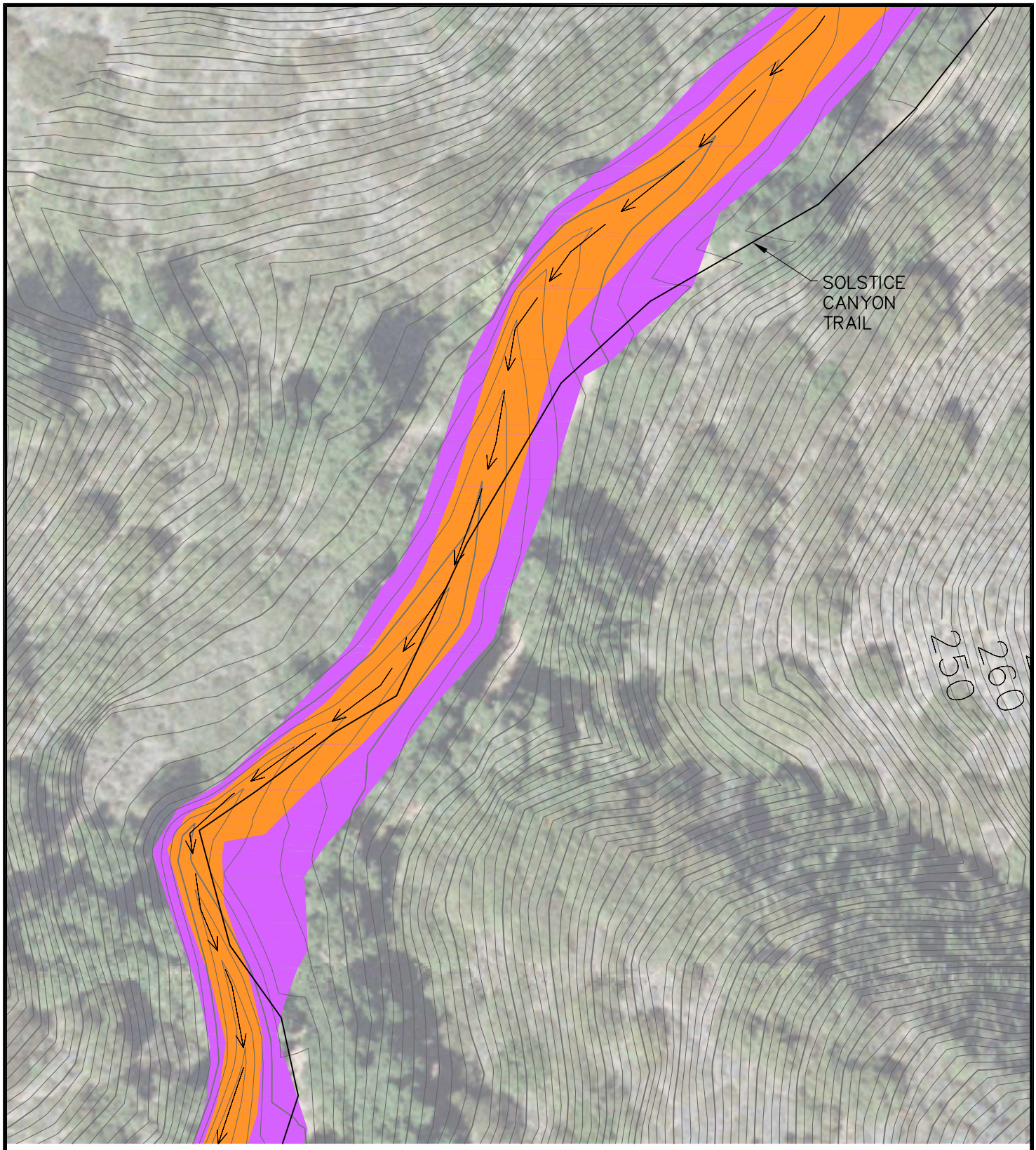

2–YEAR INUNDATION

50–YEAR INUNDATION

Penfield & Smith
Engineering · Surveying · Planning
· Construction Management ·

13638.07 EXHIBIT–CREEK CROSSING.DWG

N

1" = 50'

BURNED AND BULKED SOLSTICE CANYON CREEK CROSSING SANTA MONICA MOUNTAINS

MALIBU, CALIFORNIA

EXHIBIT BB-14

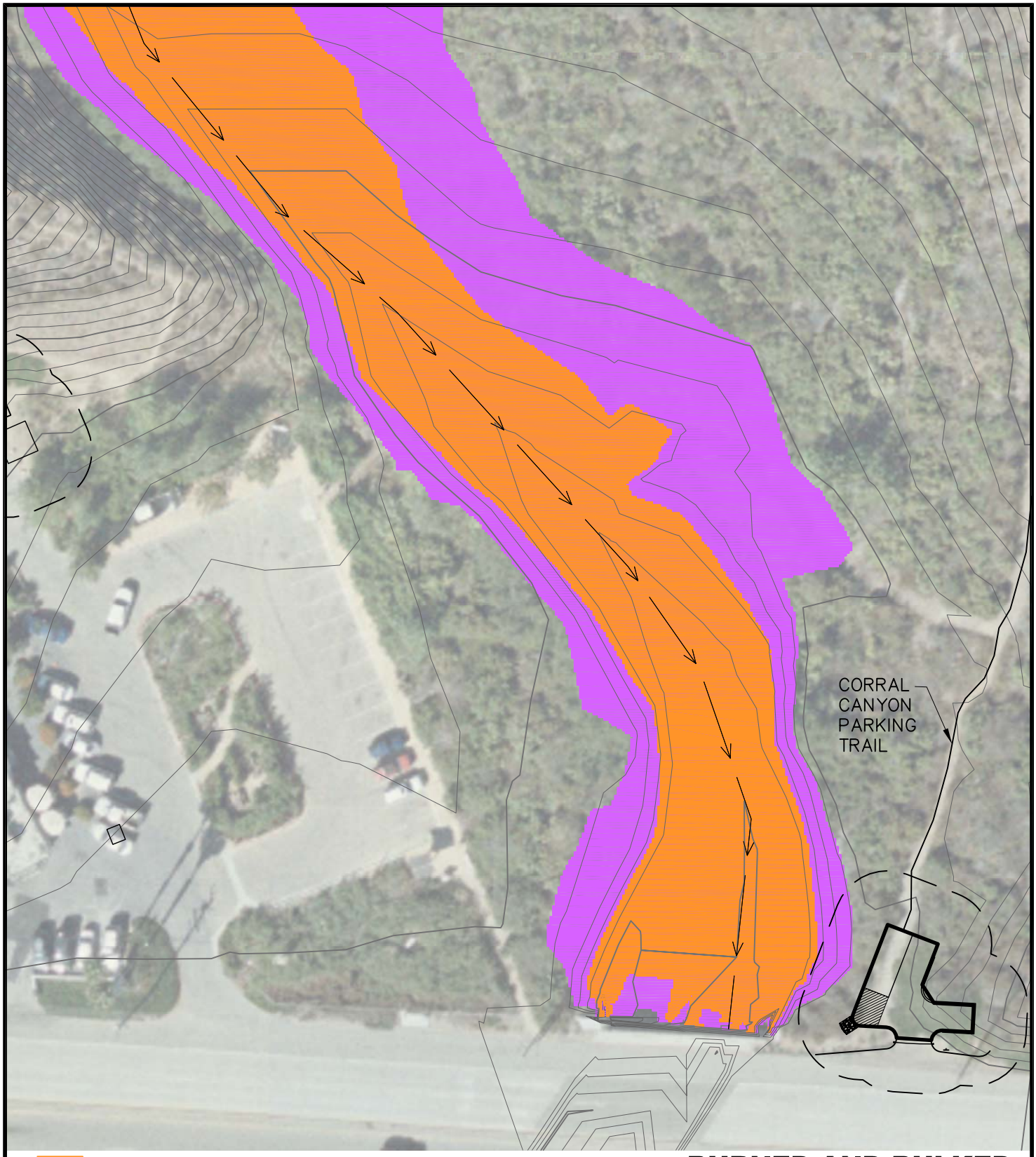

2–YEAR INUNDATION

50–YEAR INUNDATION

Penfield & Smith
Engineering · Surveying · Planning
· Construction Management ·

N

1" = 50'

BURNED AND BULKED
CORRAL CANYON- PARKING TRAIL
CREEK CROSSING
SANTA MONICA MOUNTAINS

MALIBU, CALIFORNIA

13638.07 EXHIBIT–CREEK CROSSING.DWG

EXHIBIT BB-15

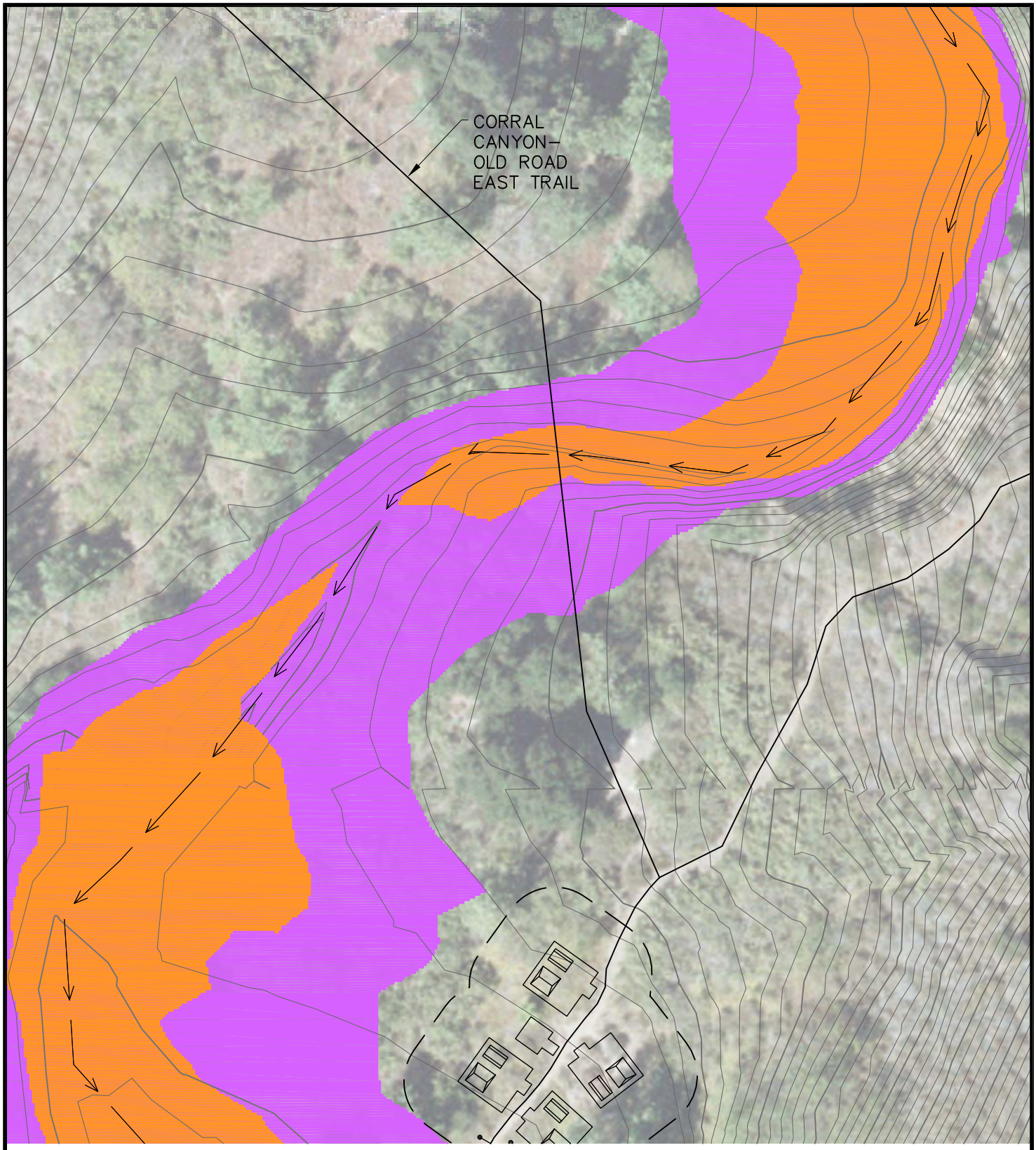

2–YEAR INUNDATION

50–YEAR INUNDATION

Penfield & Smith
Engineering · Surveying · Planning
· Construction Management ·

13638.07 EXHIBIT–CREEK CROSSING.DWG

N

1" = 50'

BURNED AND BULKED
CORRAL CANYON- OLD ROAD EAST CREEK CROSSING
SANTA MONICA MOUNTAINS

MALIBU, CALIFORNIA

EXHIBIT BB-16

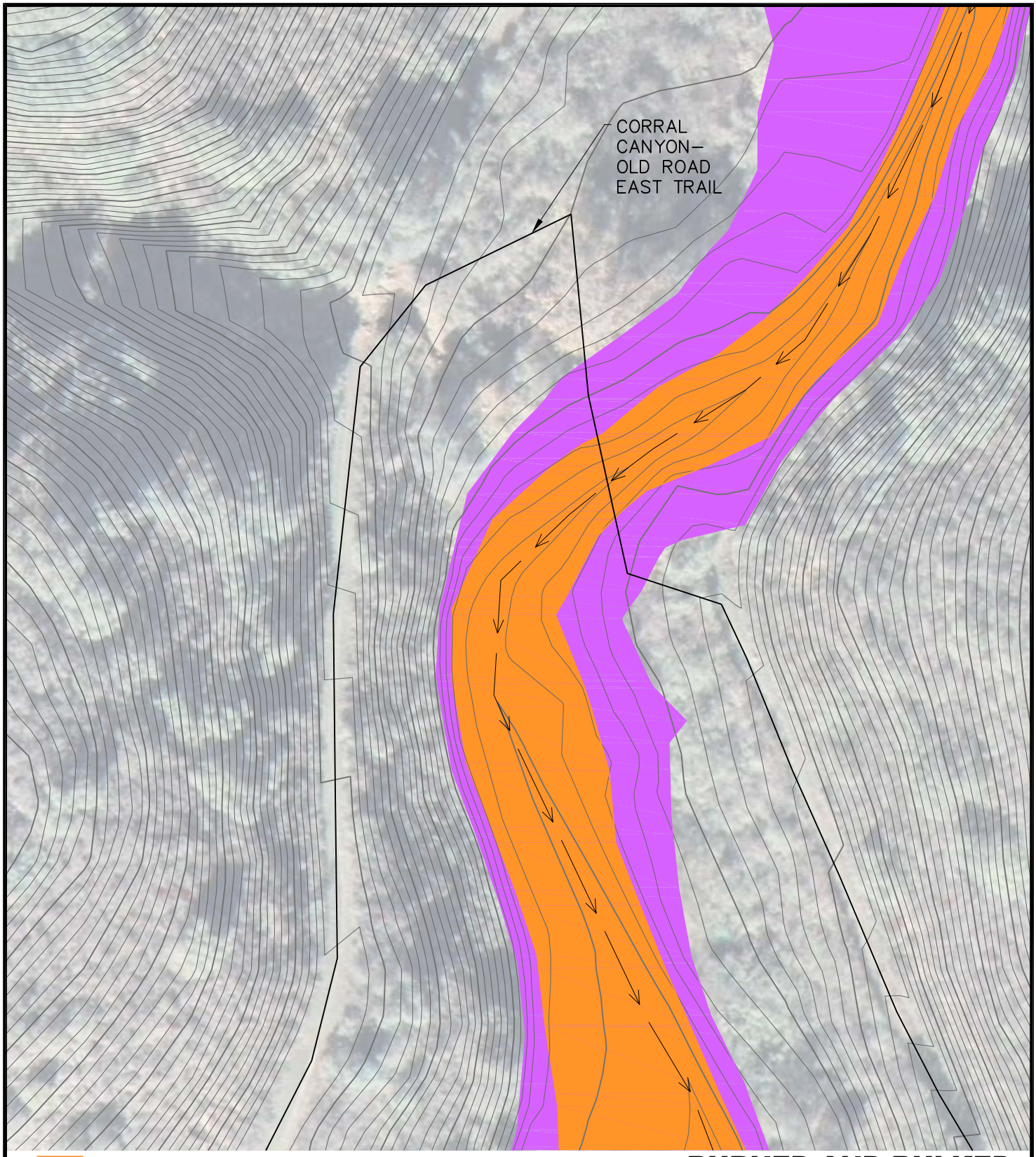

2–YEAR INUNDATION

50–YEAR INUNDATION

Penfield & Smith
Engineering · Surveying · Planning
· Construction Management ·

13638.07 EXHIBIT–CREEK CROSSING.DWG

N

1" = 50'

BURNED AND BULKED
CORRAL CANYON- OLD ROAD EAST CREEK CROSSING
SANTA MONICA MOUNTAINS

MALIBU, CALIFORNIA

EXHIBIT BB-17

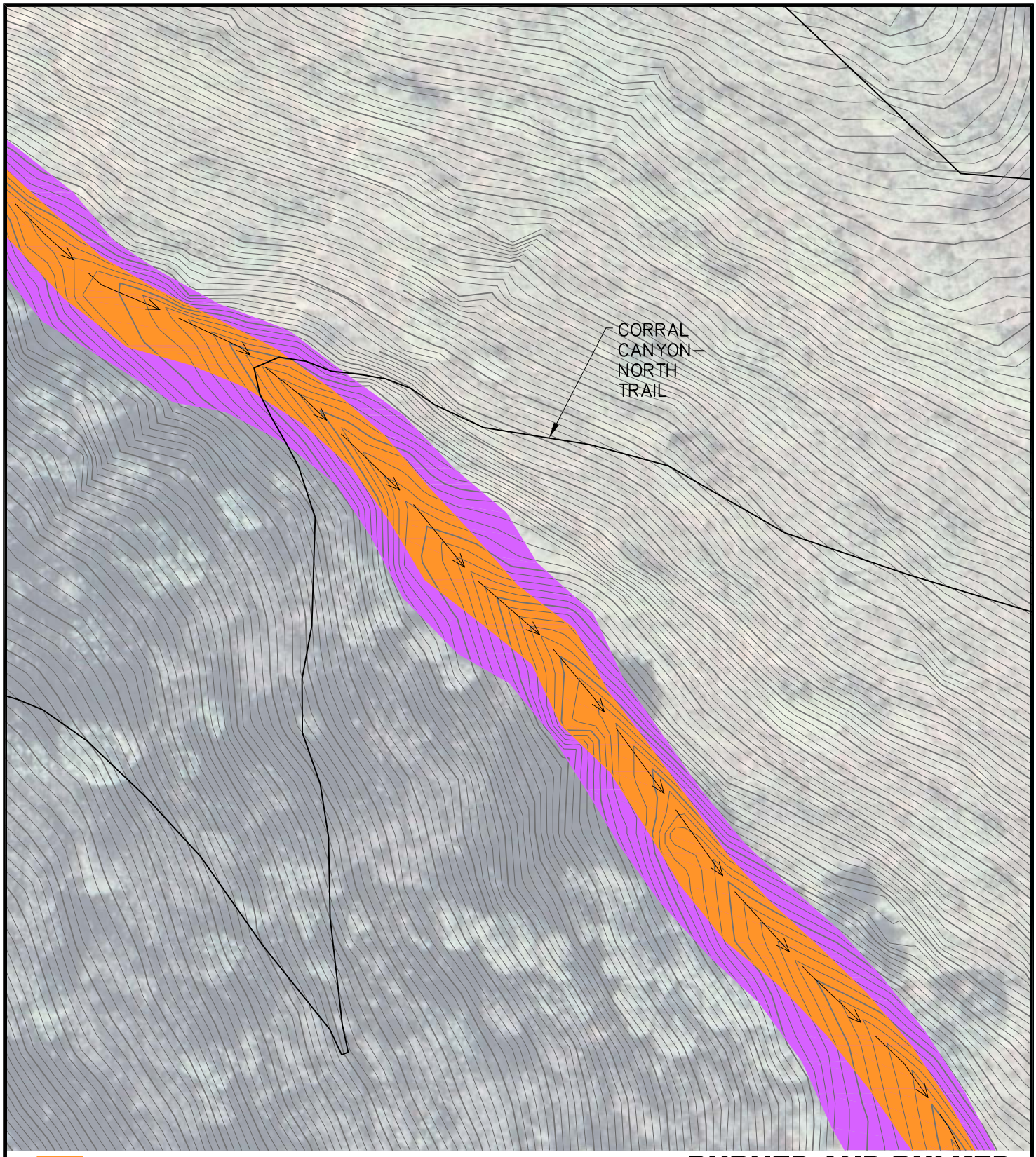

2–YEAR INUNDATION

50–YEAR INUNDATION

Penfield & Smith
Engineering · Surveying · Planning
· Construction Management ·

13638.07 EXHIBIT–CREEK CROSSING.DWG

N

1" = 50'

BURNED AND BULKED
CORRAL CANYON- NORTH TRAIL
CREEK CROSSING
SANTA MONICA MOUNTAINS

MALIBU, CALIFORNIA

EXHIBIT BB-18

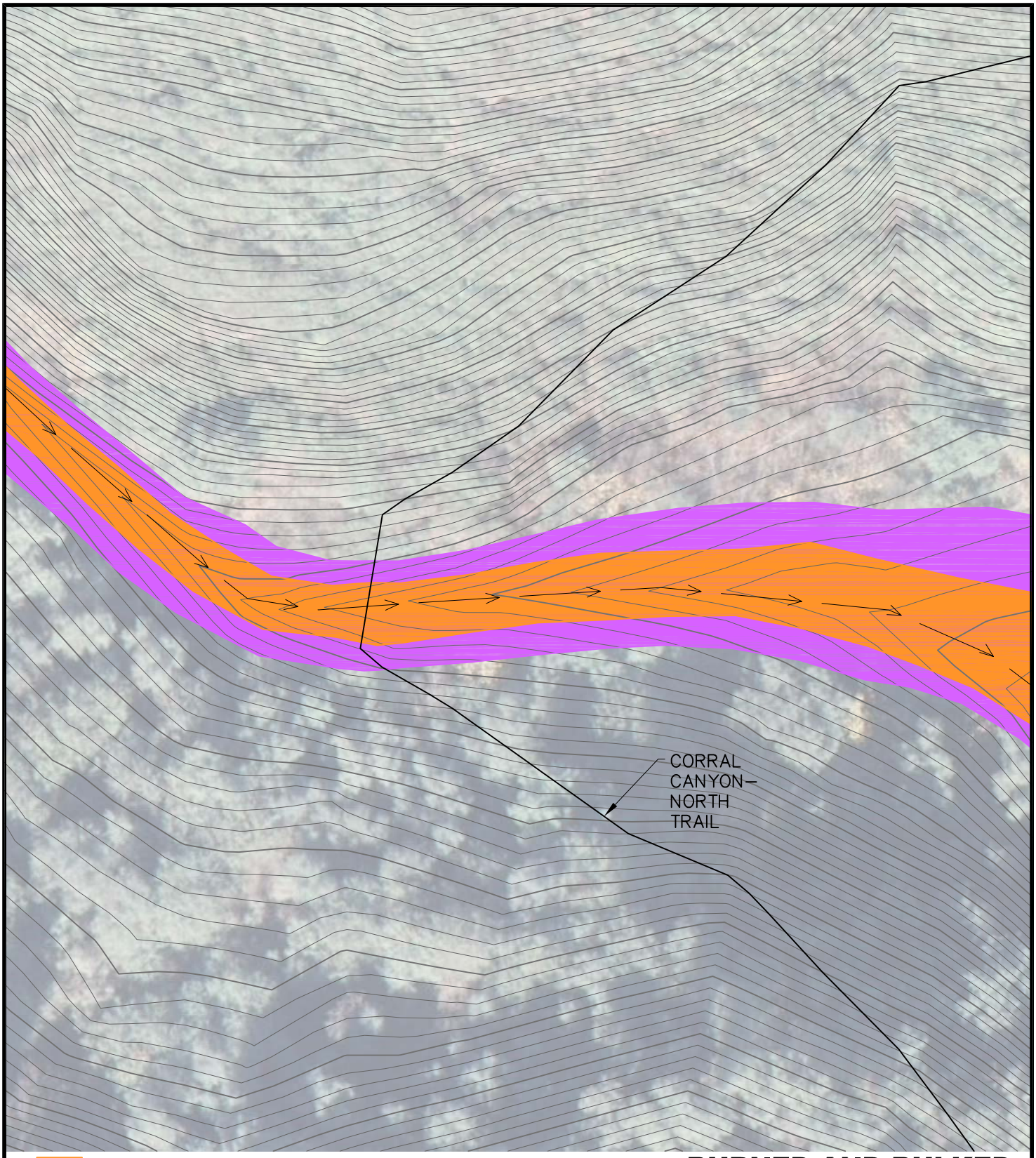

2–YEAR INUNDATION

50–YEAR INUNDATION

Penfield & Smith
Engineering · Surveying · Planning
· Construction Management ·

N

1" = 50'

BURNED AND BULKED
CORRAL CANYON- NORTH TRAIL
CREEK CROSSING
SANTA MONICA MOUNTAINS

MALIBU, CALIFORNIA

13638.07 EXHIBIT–CREEK CROSSING.DWG

EXHIBIT BB-19

2–YEAR INUNDATION

50–YEAR INUNDATION

Penfield & Smith
Engineering · Surveying · Planning
· Construction Management ·

13638.07 EXHIBIT–CREEK CROSSING.DWG

N

1" = 50'

BURNED AND BULKED
MALIBU BLUFFS
CREEK CROSSING
SANTA MONICA MOUNTAINS

MALIBU, CALIFORNIA

EXHIBIT BB-20

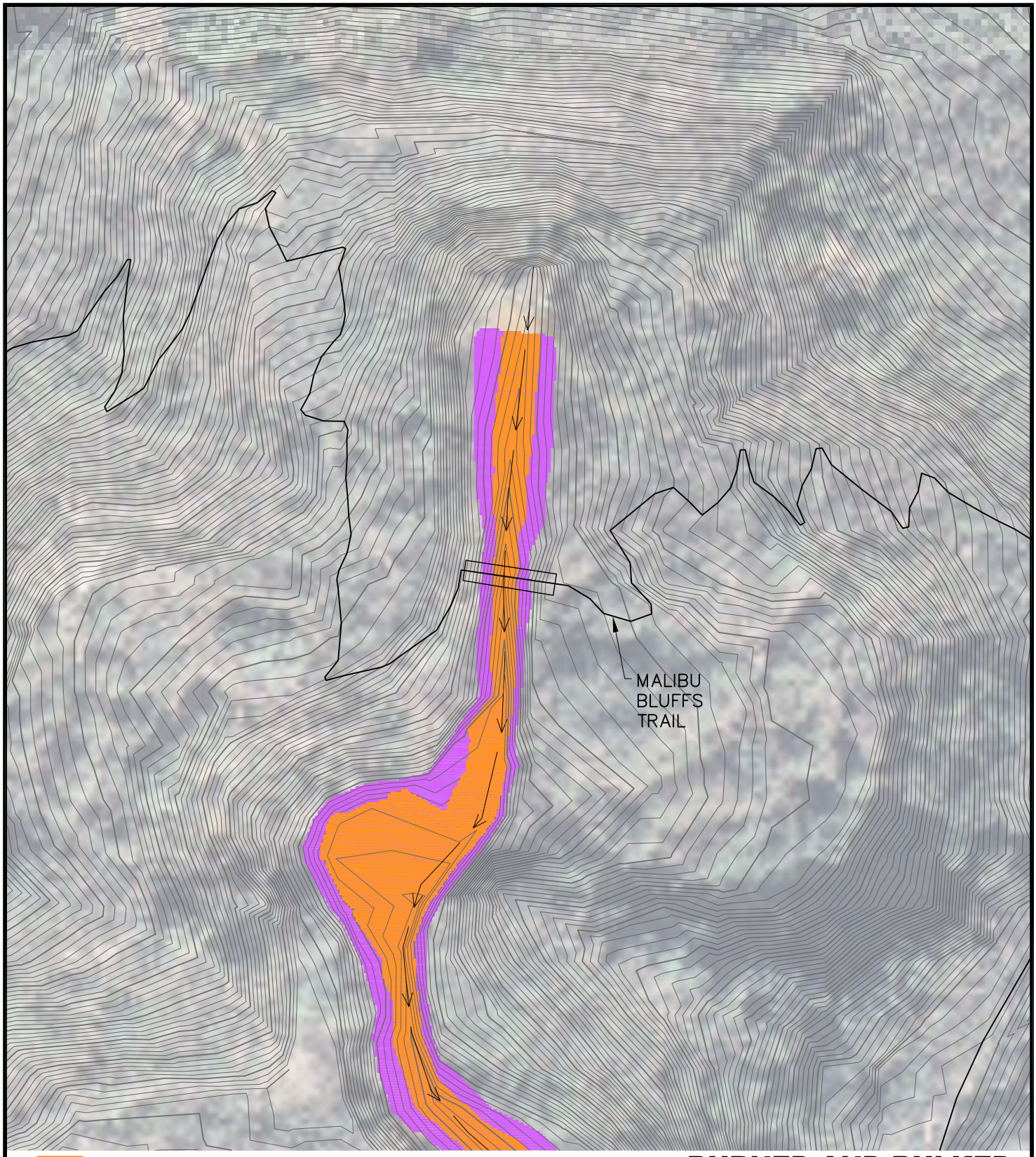

2–YEAR INUNDATION

50–YEAR INUNDATION

Penfield & Smith
Engineering · Surveying · Planning
· Construction Management ·

N

1" = 50'

BURNED AND BULKED
MALIBU BLUFFS
CREEK CROSSING
SANTA MONICA MOUNTAINS

MALIBU, CALIFORNIA

13638.07 EXHIBIT–CREEK CROSSING.DWG

EXHIBIT BB-21

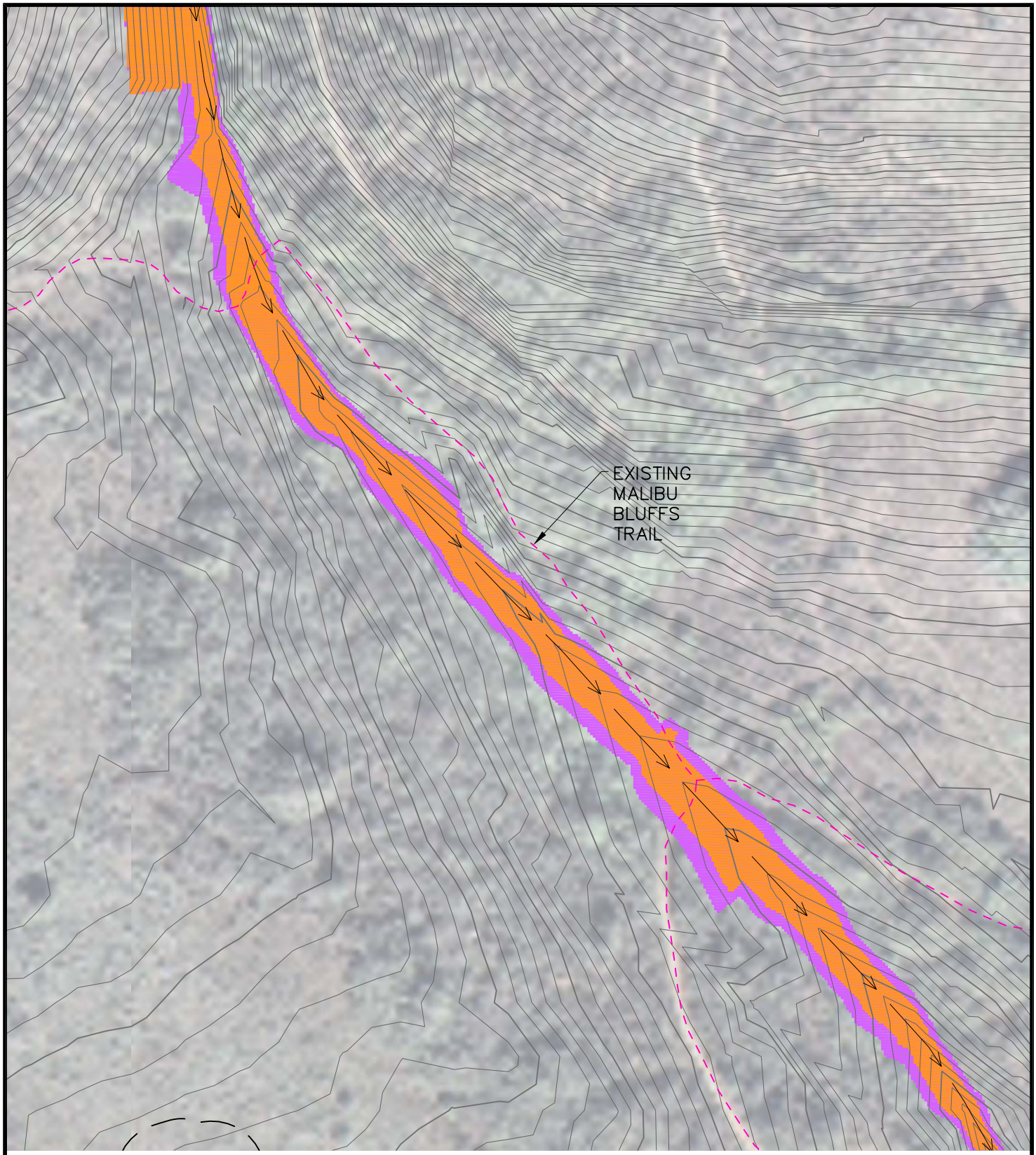

2–YEAR INUNDATION

50–YEAR INUNDATION

Penfield & Smith
Engineering · Surveying · Planning
· Construction Management ·

N

1" = 50'

BURNED AND BULKED
MALIBU BLUFFS
CREEK CROSSING
SANTA MONICA MOUNTAINS

MALIBU, CALIFORNIA

13638.07 EXHIBIT–CREEK CROSSING.DWG

EXHIBIT BB-22

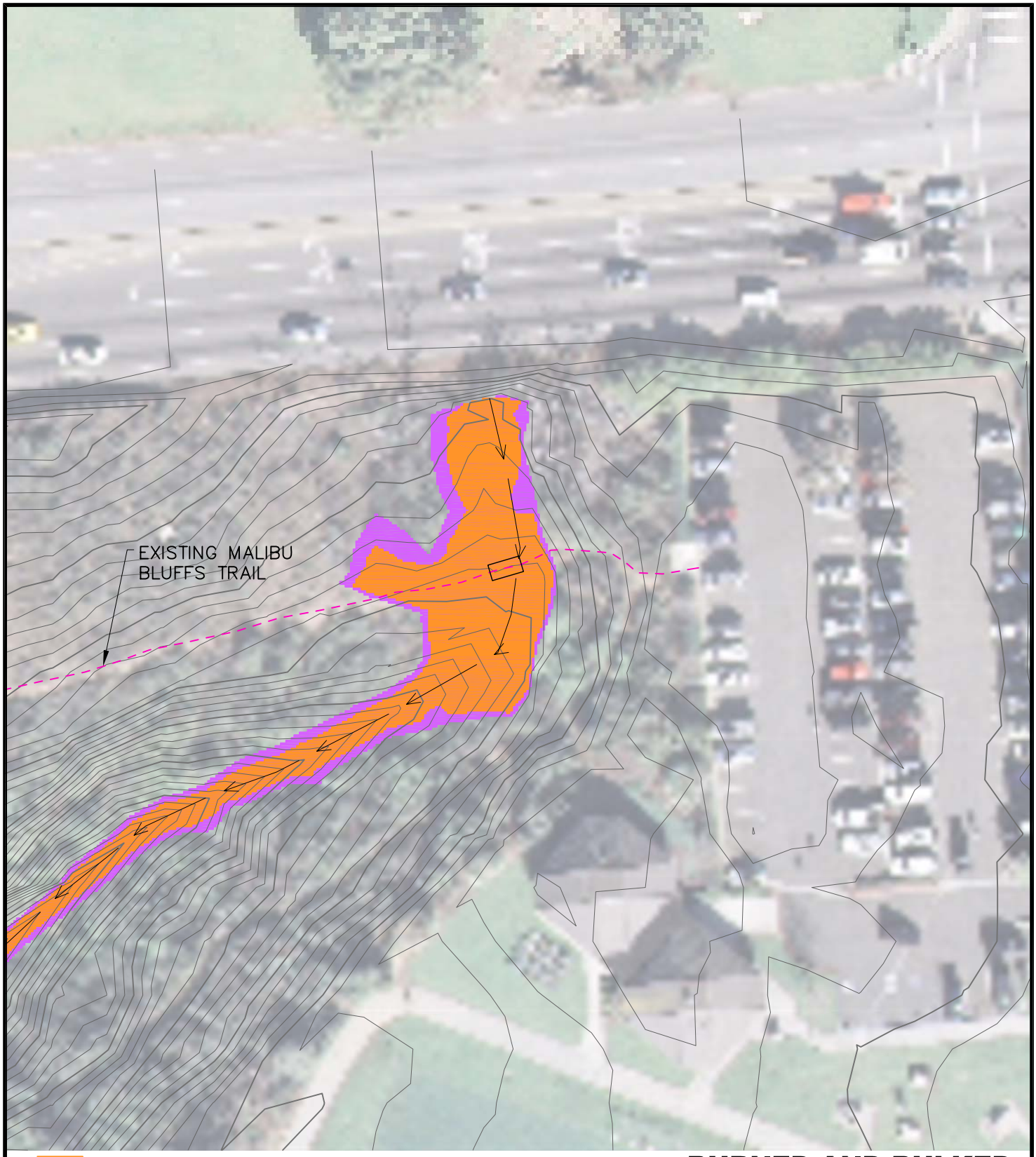

2–YEAR INUNDATION

50–YEAR INUNDATION

Penfield & Smith
Engineering · Surveying · Planning
· Construction Management ·

N

1" = 50'

BURNED AND BULKED
MALIBU BLUFFS
CREEK CROSSING
SANTA MONICA MOUNTAINS

MALIBU, CALIFORNIA

13638.07 EXHIBIT–CREEK CROSSING.DWG

EXHIBIT BB-23

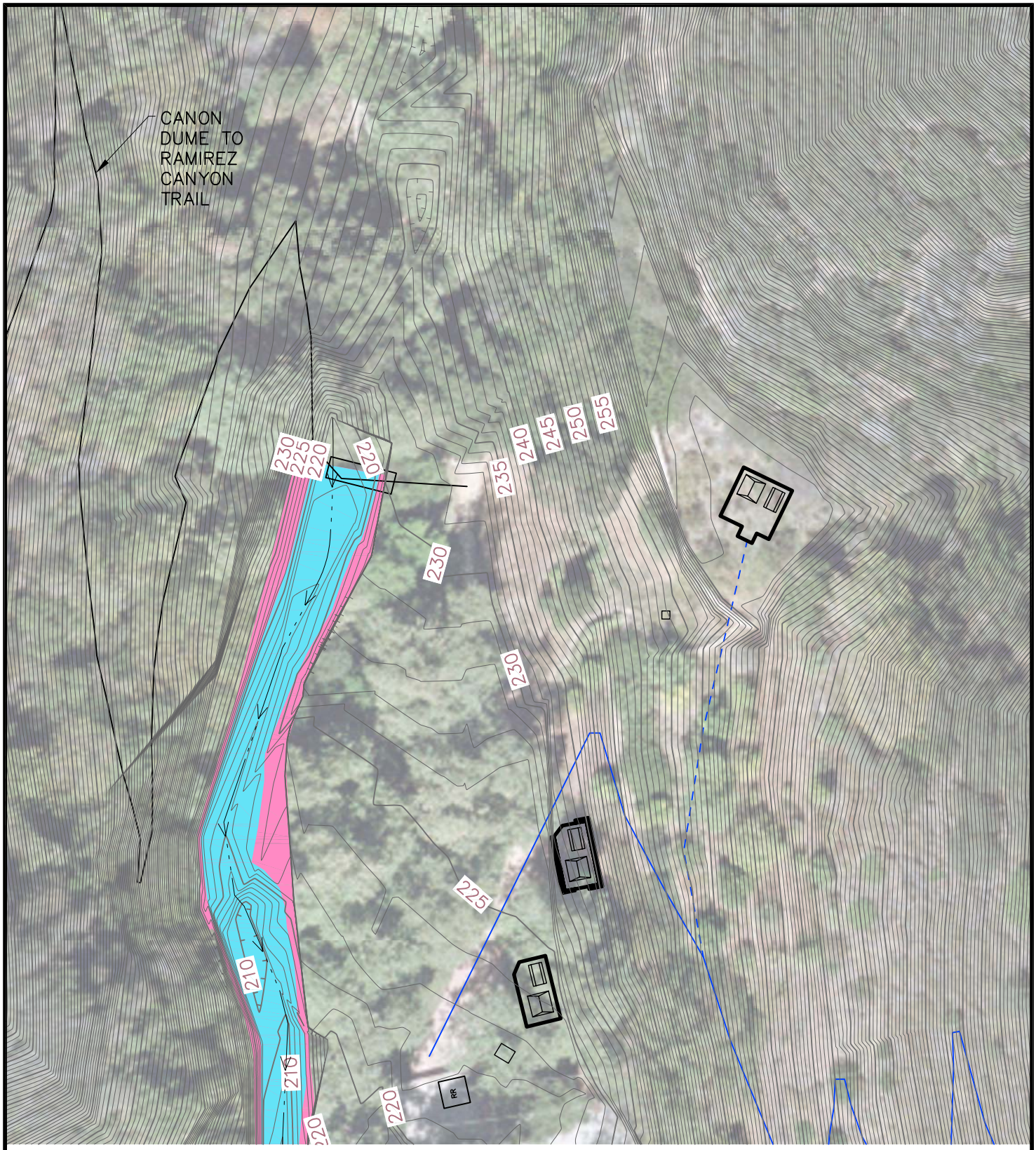

2–YEAR INUNDATION

50–YEAR INUNDATION

Penfield & Smith
Engineering · Surveying · Planning
· Construction Management ·

N

1" = 50'

13638.07 EXHIBIT–CREEK CROSSING.DWG

CLEAR WATER
RAMIREZ CANYON
CREEK CROSSING
SANTA MONICA MOUNTAINS
MALIBU, CALIFORNIA

EXHIBIT CW-1

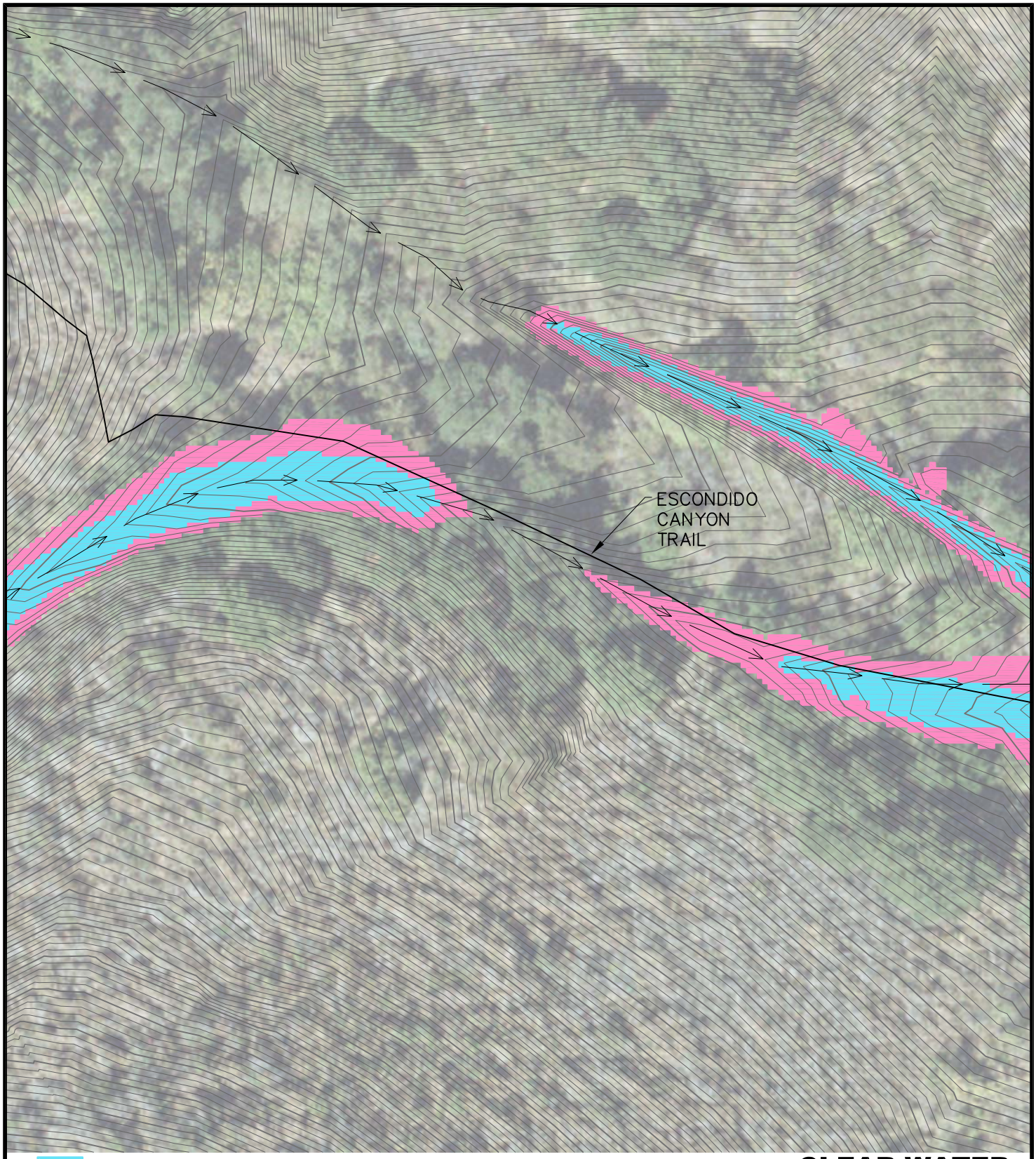

2–YEAR INUNDATION

50–YEAR INUNDATION

Penfield & Smith
Engineering · Surveying · Planning
· Construction Management ·

N

13638.07 EXHIBIT–CREEK CROSSING.DWG

1" = 50'

CLEAR WATER
ESCONDIDO CANYON
CREEK CROSSING
SANTA MONICA MOUNTAINS

MALIBU, CALIFORNIA

EXHIBIT CW-2

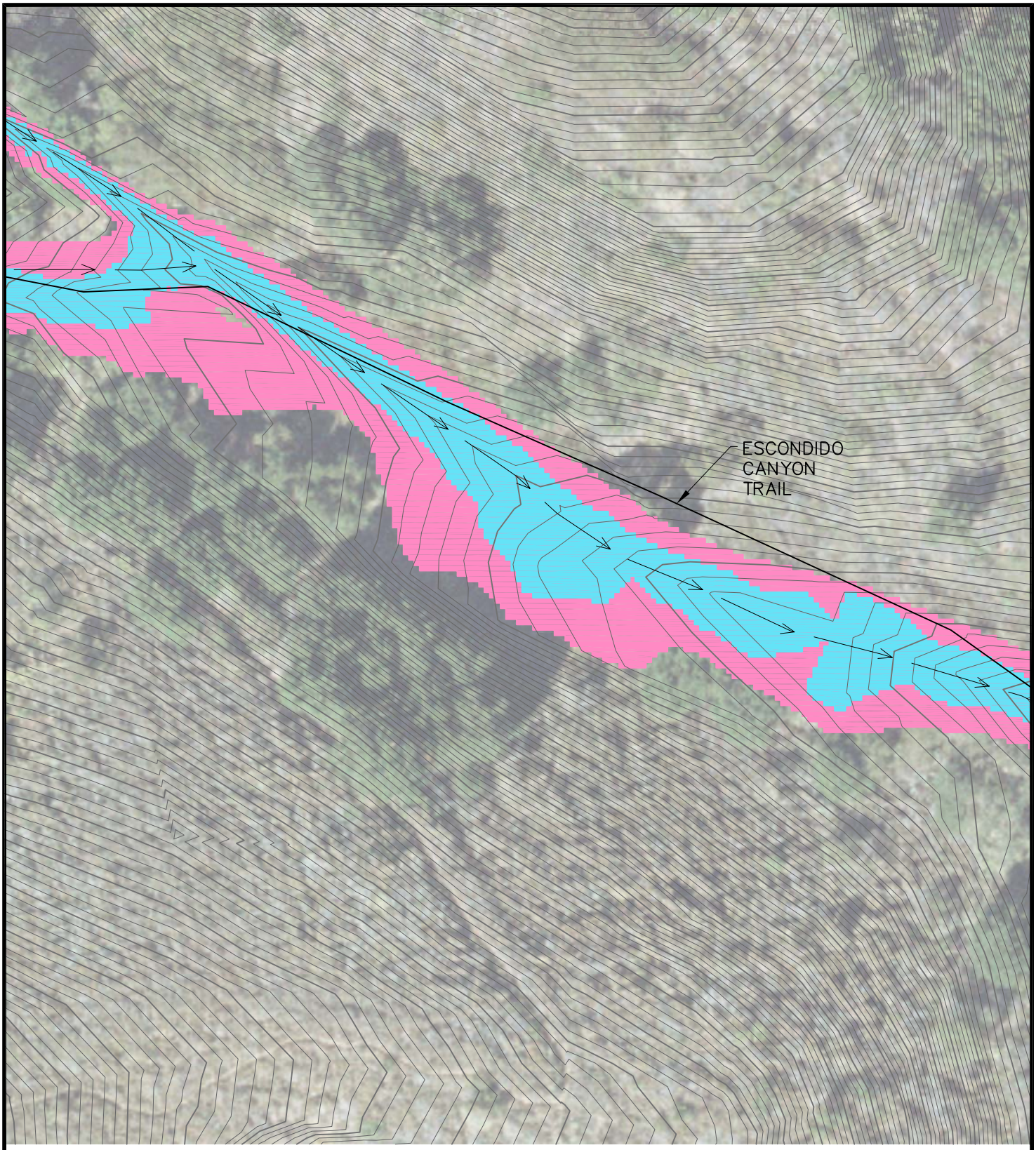

2–YEAR INUNDATION

50–YEAR INUNDATION

Penfield & Smith
Engineering · Surveying · Planning
· Construction Management ·

N

1" = 50'

13638.07 EXHIBIT–CREEK CROSSING.DWG

CLEAR WATER
ESCONDIDO CANYON
CREEK CROSSING
SANTA MONICA MOUNTAINS

MALIBU, CALIFORNIA

EXHIBIT CW-3

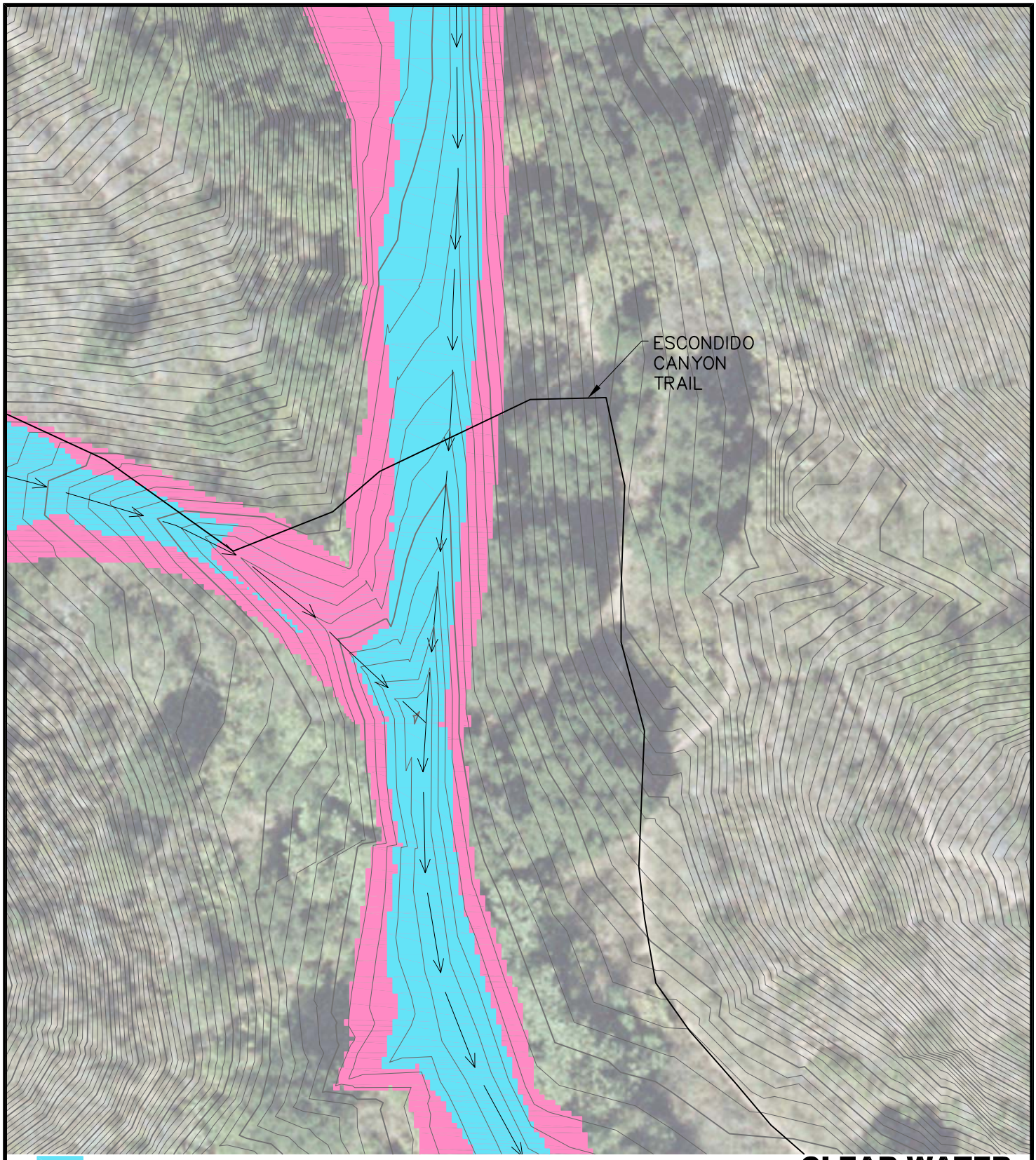

2–YEAR INUNDATION

50–YEAR INUNDATION

Penfield & Smith
Engineering · Surveying · Planning
· Construction Management ·

N

1" = 50'

CLEAR WATER
ESCONDIDO CANYON
CREEK CROSSING
SANTA MONICA MOUNTAINS

MALIBU, CALIFORNIA

13638.07 EXHIBIT–CREEK CROSSING.DWG

EXHIBIT CW-4

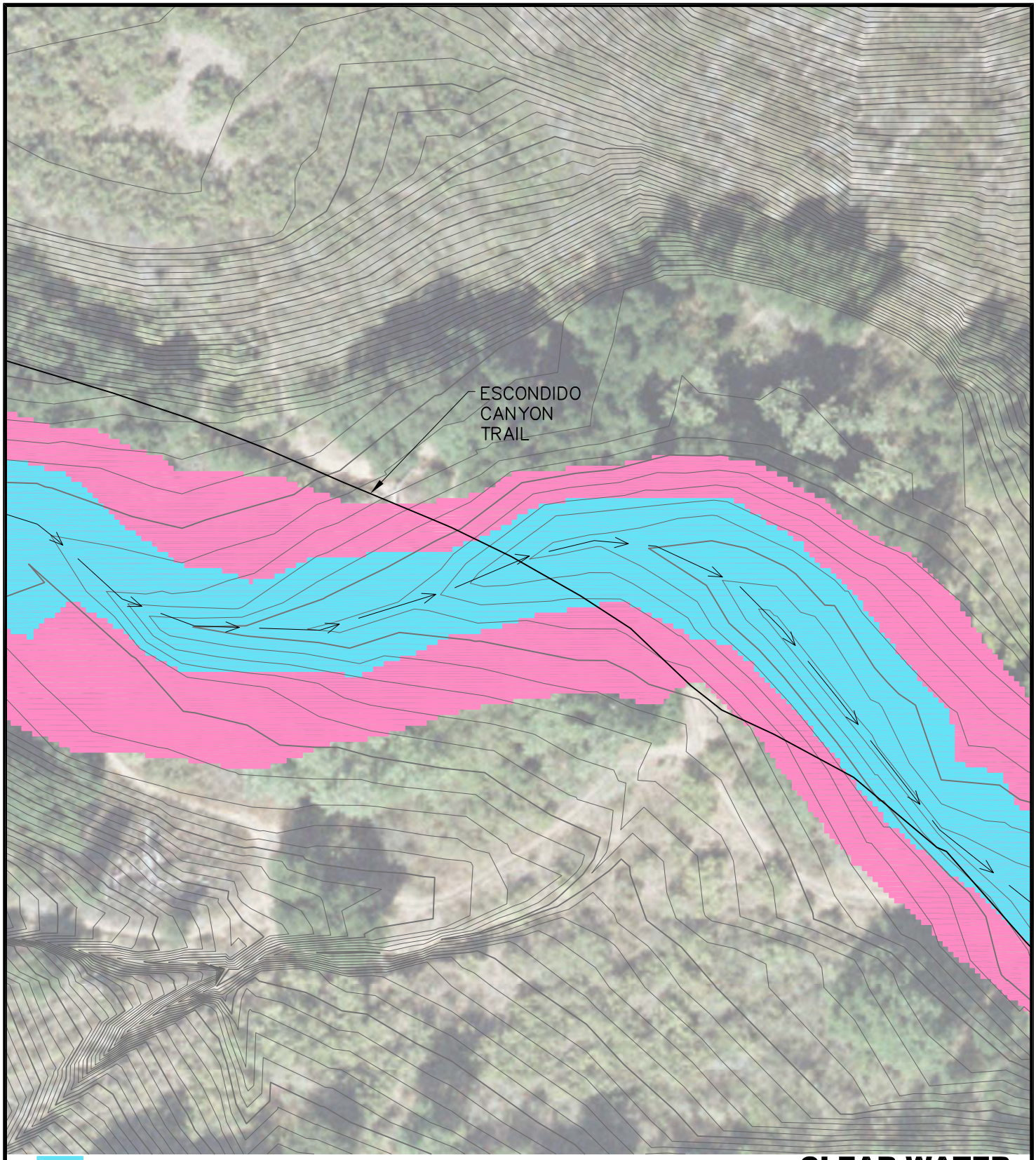

2–YEAR INUNDATION

50–YEAR INUNDATION

Penfield & Smith
Engineering · Surveying · Planning
· Construction Management ·

N

1" = 50'

13638.07 EXHIBIT–CREEK CROSSING.DWG

CLEAR WATER ESCONDIDO CANYON CREEK CROSSING SANTA MONICA MOUNTAINS

MALIBU, CALIFORNIA

EXHIBIT CW-5



2–YEAR INUNDATION

50–YEAR INUNDATION

Penfield & Smith
Engineering · Surveying · Planning
· Construction Management ·

13638.07 EXHIBIT–CREEK CROSSING.DWG

N

1" = 50'

CLEAR WATER
ESCONDIDO CANYON
CREEK CROSSING
SANTA MONICA MOUNTAINS

MALIBU, CALIFORNIA

EXHIBIT CW-6

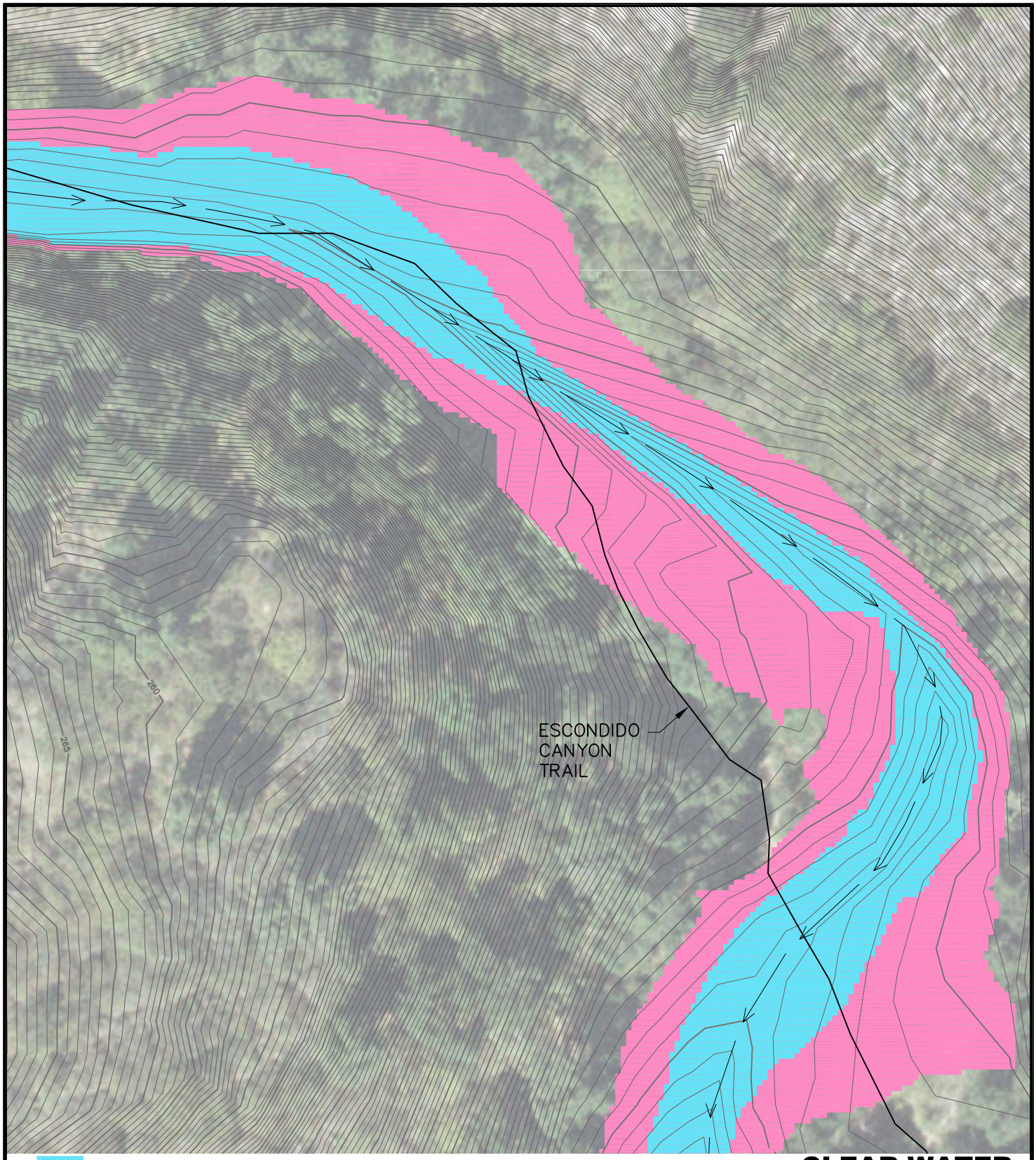

2–YEAR INUNDATION

50–YEAR INUNDATION

Penfield & Smith
Engineering · Surveying · Planning
· Construction Management ·

13638.07 EXHIBIT–CREEK CROSSING.DWG

N

1" = 50'

CLEAR WATER
ESCONDIDO CANYON
CREEK CROSSING
SANTA MONICA MOUNTAINS

MALIBU, CALIFORNIA

EXHIBIT CW-7

2–YEAR INUNDATION

50–YEAR INUNDATION

Penfield & Smith
Engineering · Surveying · Planning
· Construction Management ·

13638.07 EXHIBIT–CREEK CROSSING.DWG

N

1" = 50'

CLEAR WATER
ESCONDIDO CANYON
CREEK CROSSING
SANTA MONICA MOUNTAINS

MALIBU, CALIFORNIA

EXHIBIT CW-8

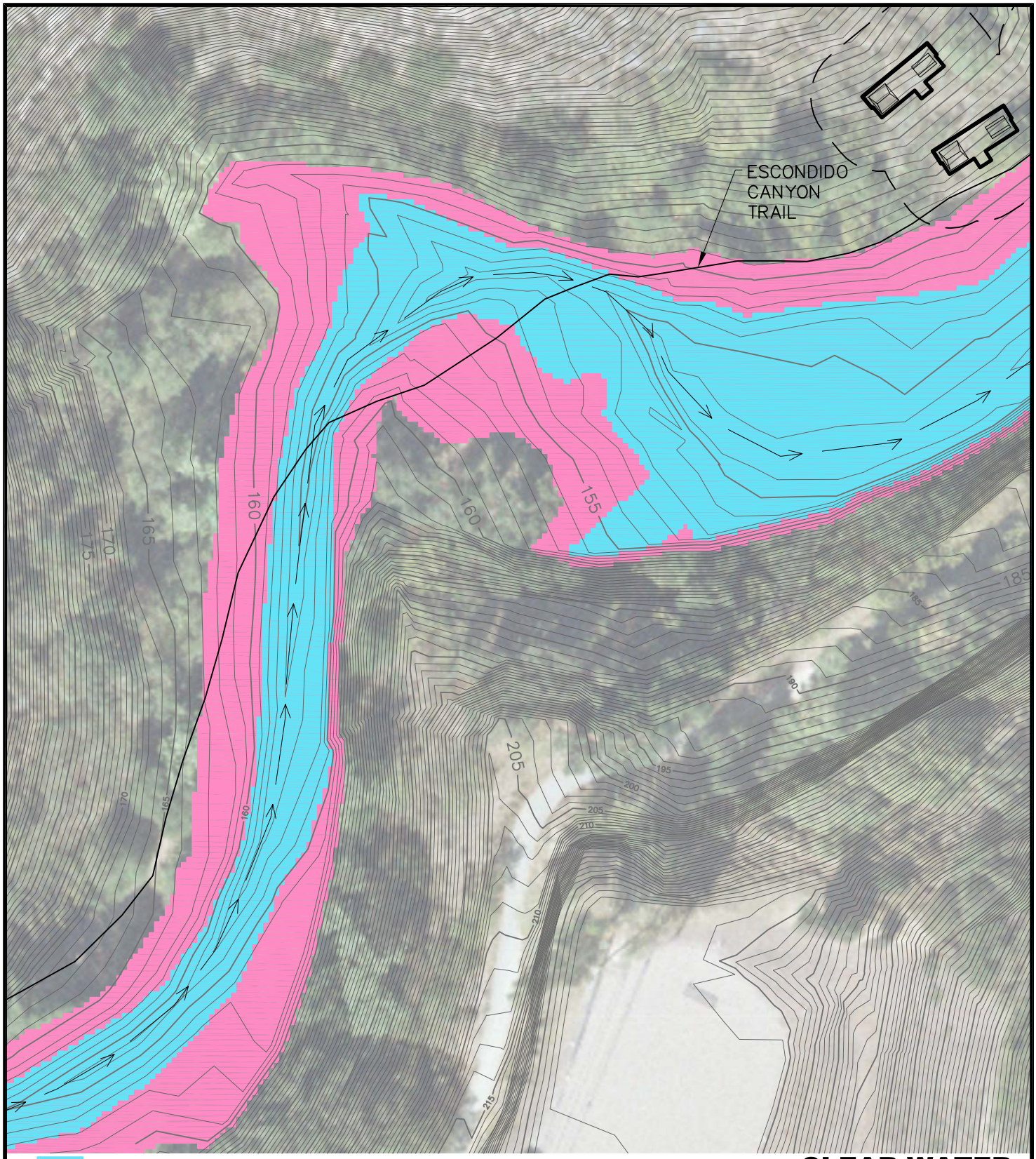

2–YEAR INUNDATION

50–YEAR INUNDATION

Penfield & Smith
Engineering · Surveying · Planning
· Construction Management ·

N

1" = 50'

CLEAR WATER
ESCONDIDO CANYON
CREEK CROSSING
SANTA MONICA MOUNTAINS

MALIBU, CALIFORNIA

13638.07 EXHIBIT–CREEK CROSSING.DWG

EXHIBIT CW-9

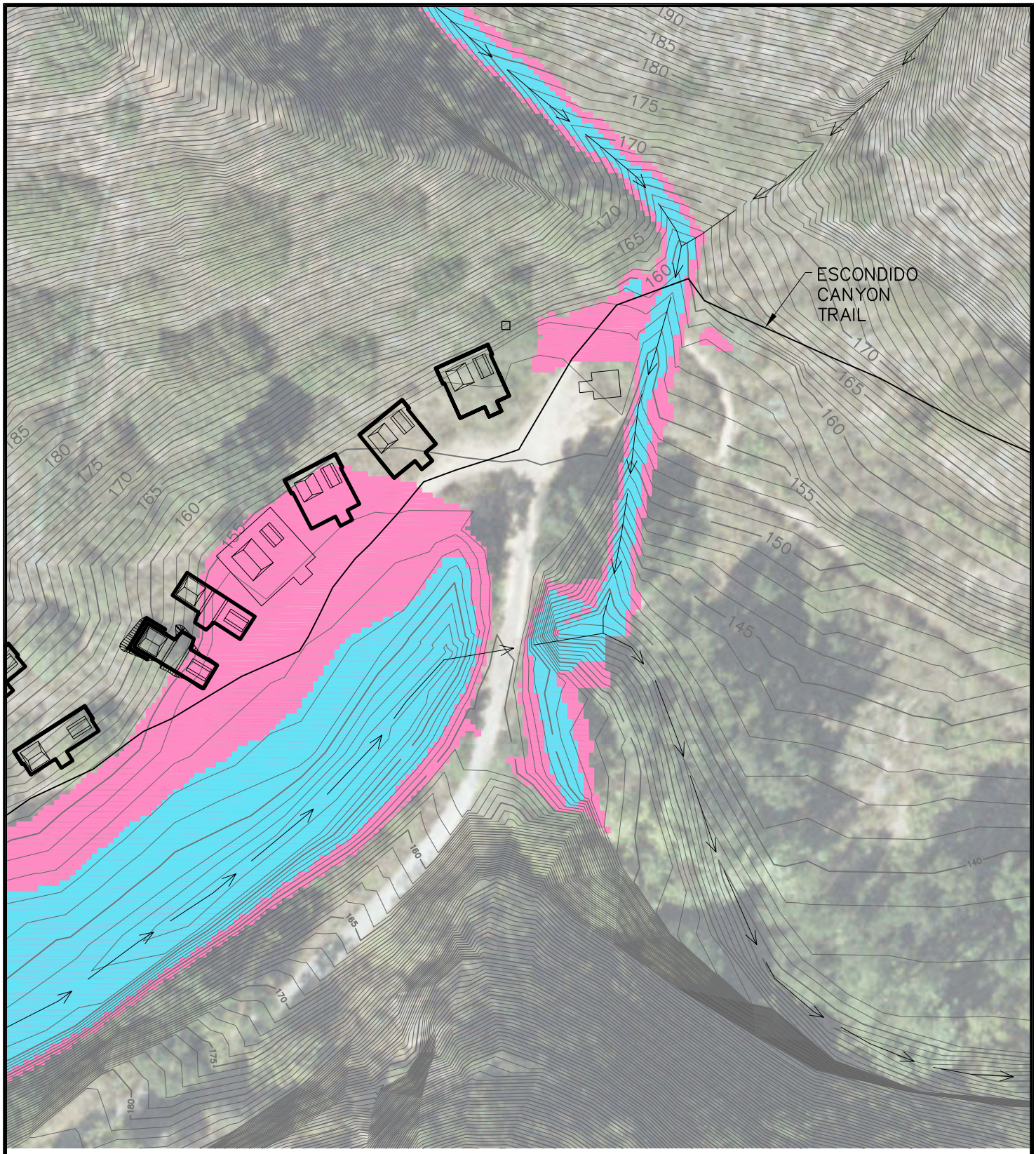

2–YEAR INUNDATION

50–YEAR INUNDATION

Penfield & Smith
Engineering · Surveying · Planning
· Construction Management ·

13638.07 EXHIBIT–CREEK CROSSING.DWG

N

1" = 50'

CLEAR WATER
ESCONDIDO CANYON
CREEK CROSSING
SANTA MONICA MOUNTAINS

MALIBU, CALIFORNIA

EXHIBIT CW-10

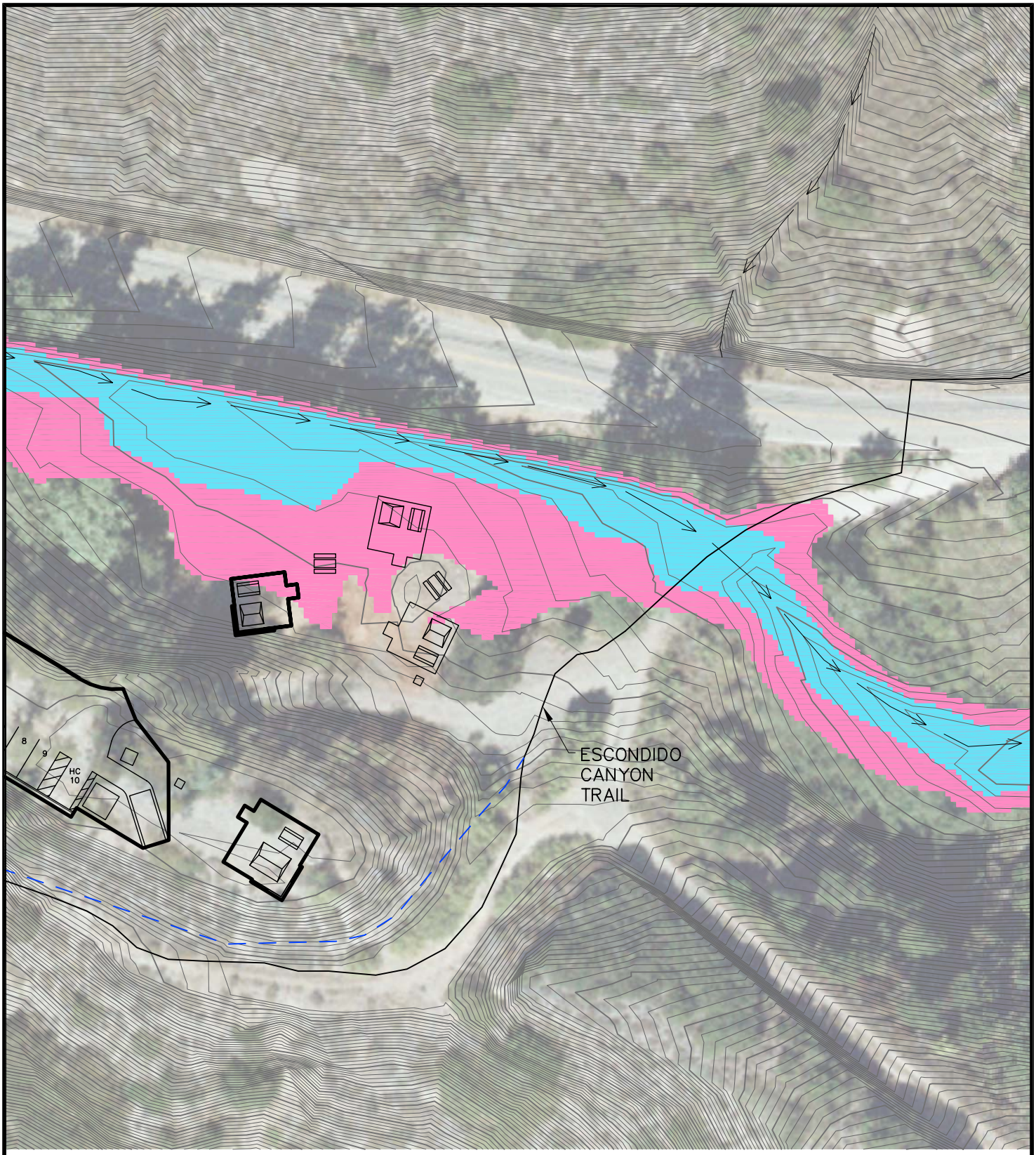

2–YEAR INUNDATION

50–YEAR INUNDATION

Penfield & Smith
Engineering · Surveying · Planning
· Construction Management ·

N

1" = 50'

CLEAR WATER
LATIGO CANYON
CREEK CROSSING
SANTA MONICA MOUNTAINS

MALIBU, CALIFORNIA

13638.07 EXHIBIT–CREEK CROSSING.DWG

EXHIBIT CW-11

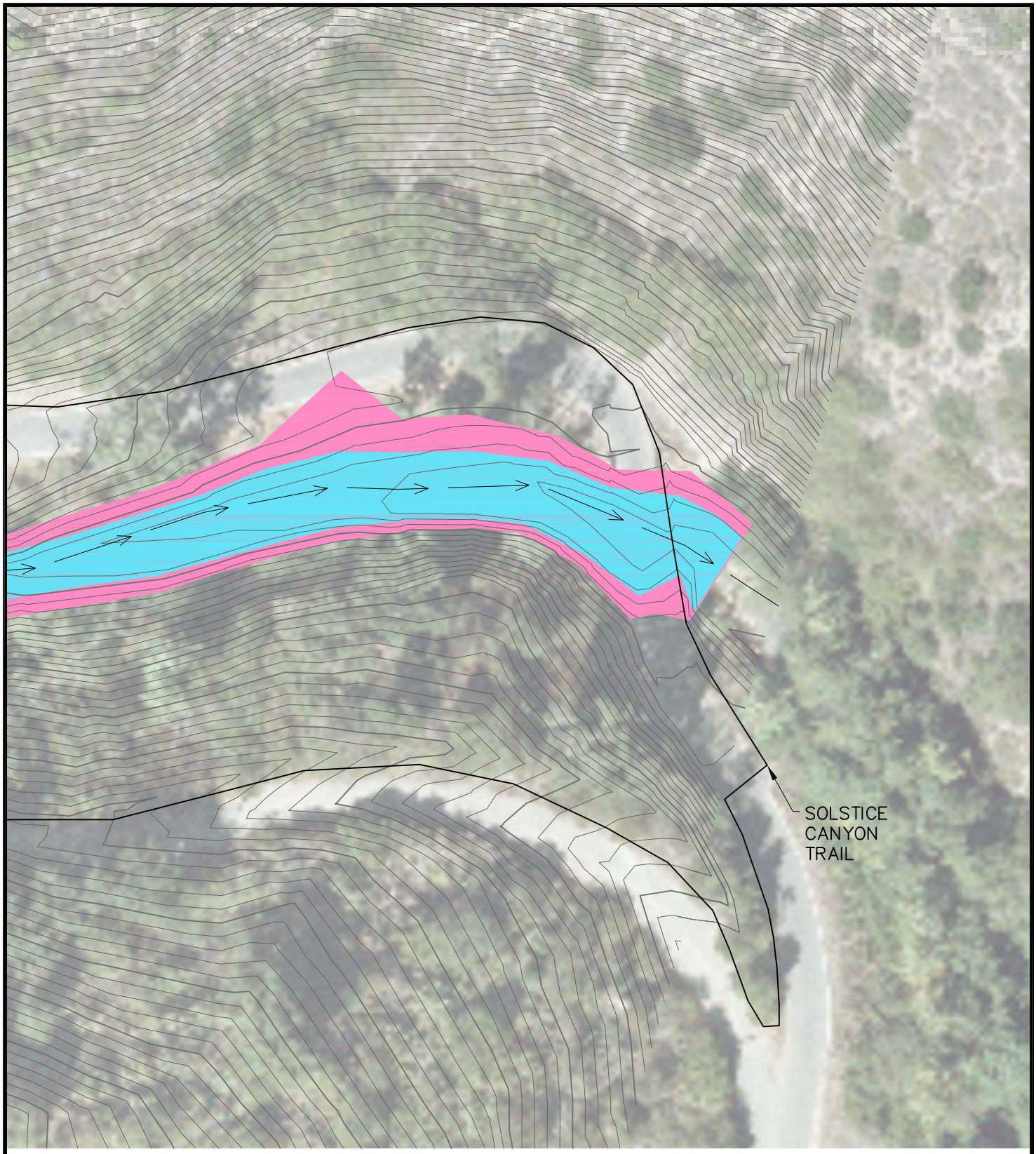

2–YEAR INUNDATION

50–YEAR INUNDATION

Penfield & Smith
Engineering · Surveying · Planning
· Construction Management ·

13638.07 EXHIBIT–CREEK CROSSING.DWG

N

1" = 50'

CLEAR WATER SOLSTICE CANYON CREEK CROSSING SANTA MONICA MOUNTAINS

MALIBU, CALIFORNIA

EXHIBIT CW-12

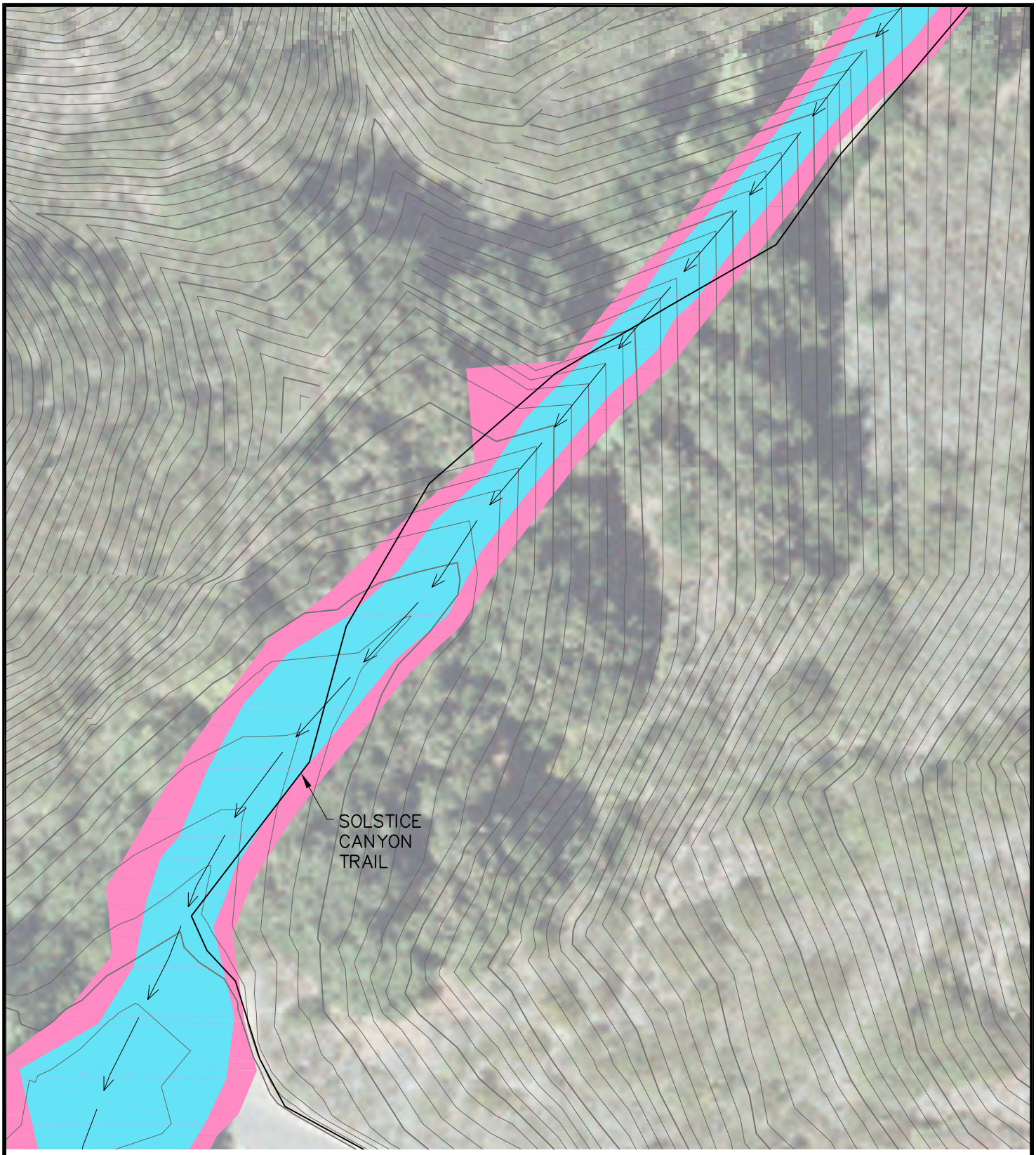

2–YEAR INUNDATION

50–YEAR INUNDATION

Penfield & Smith
Engineering · Surveying · Planning
· Construction Management ·

13638.07 EXHIBIT–CREEK CROSSING.DWG

N

1" = 50'

CLEAR WATER
SOLSTICE CANYON
CREEK CROSSING
SANTA MONICA MOUNTAINS

MALIBU, CALIFORNIA

EXHIBIT CW-13

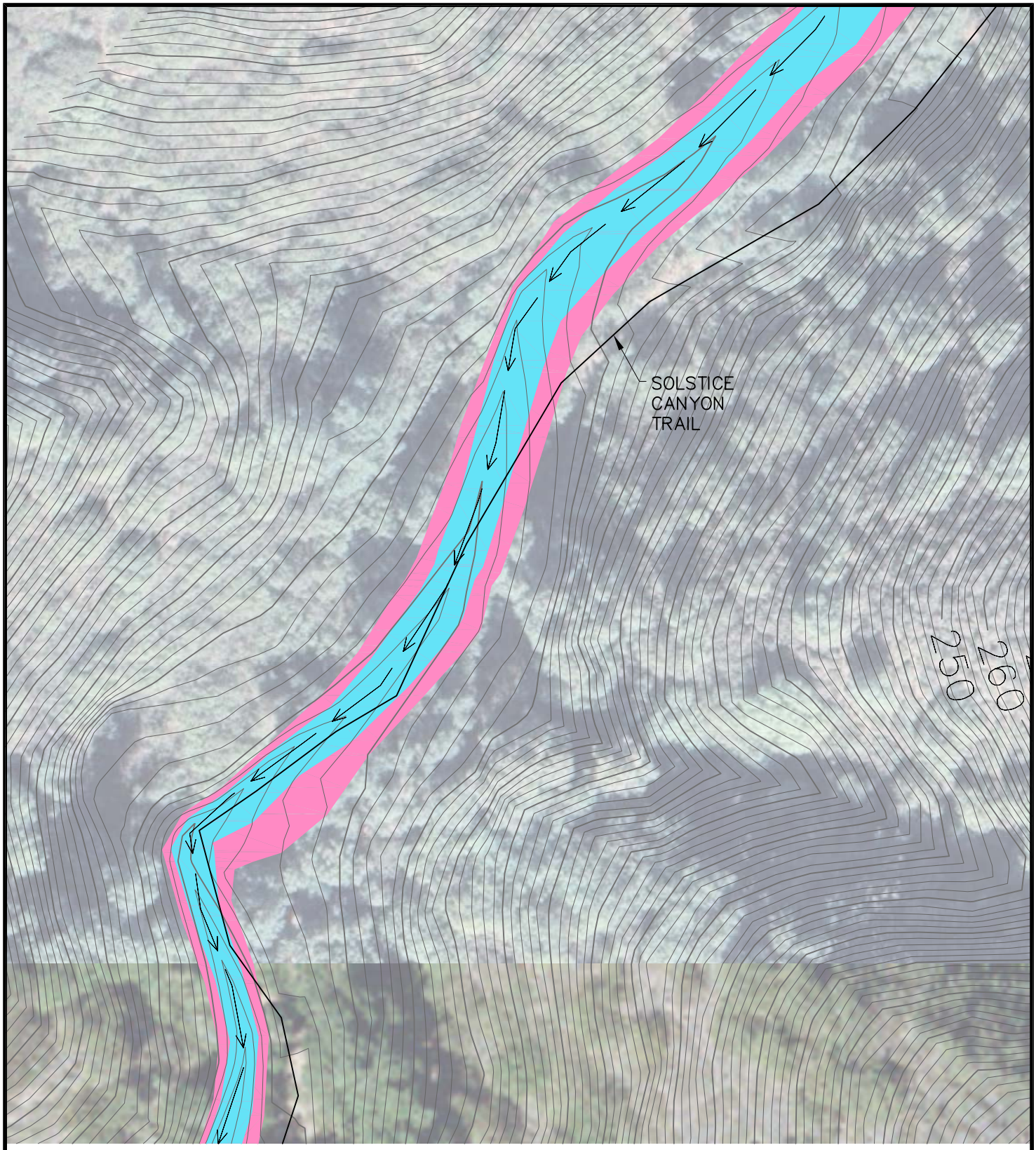

2–YEAR INUNDATION

50–YEAR INUNDATION

Penfield & Smith
Engineering · Surveying · Planning
· Construction Management ·

13638.07 EXHIBIT–CREEK CROSSING.DWG

N

1" = 50'

CLEAR WATER
SOLSTICE CANYON
CREEK CROSSING
SANTA MONICA MOUNTAINS
MALIBU, CALIFORNIA

EXHIBIT CW-14

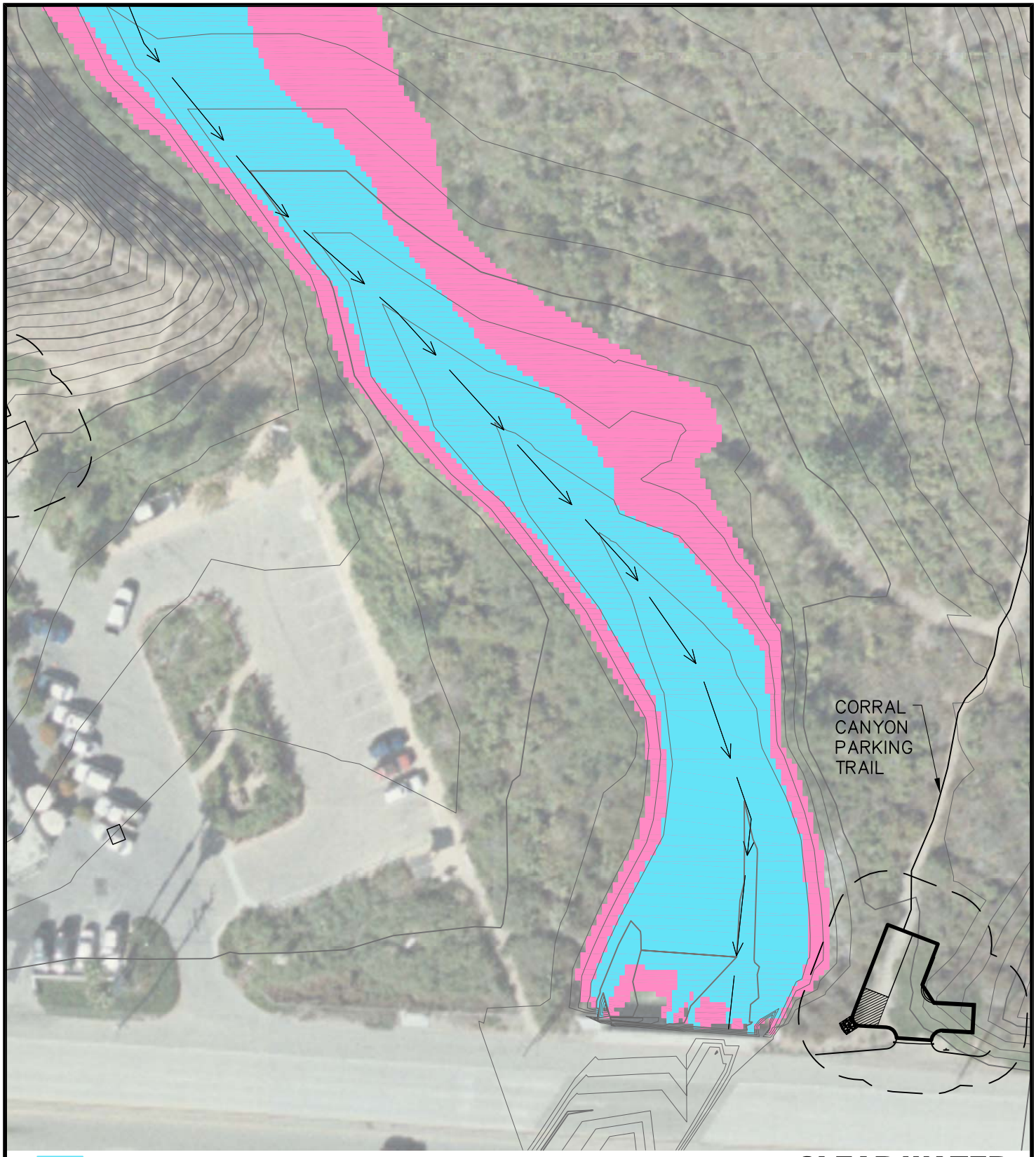

2–YEAR INUNDATION

50–YEAR INUNDATION

Penfield & Smith
Engineering · Surveying · Planning
· Construction Management ·

N

1" = 50'

CLEAR WATER
CORRAL CANYON- PARKING TRAIL
CREEK CROSSING
SANTA MONICA MOUNTAINS

MALIBU, CALIFORNIA

13638.07 EXHIBIT–CREEK CROSSING.DWG

EXHIBIT CW-15

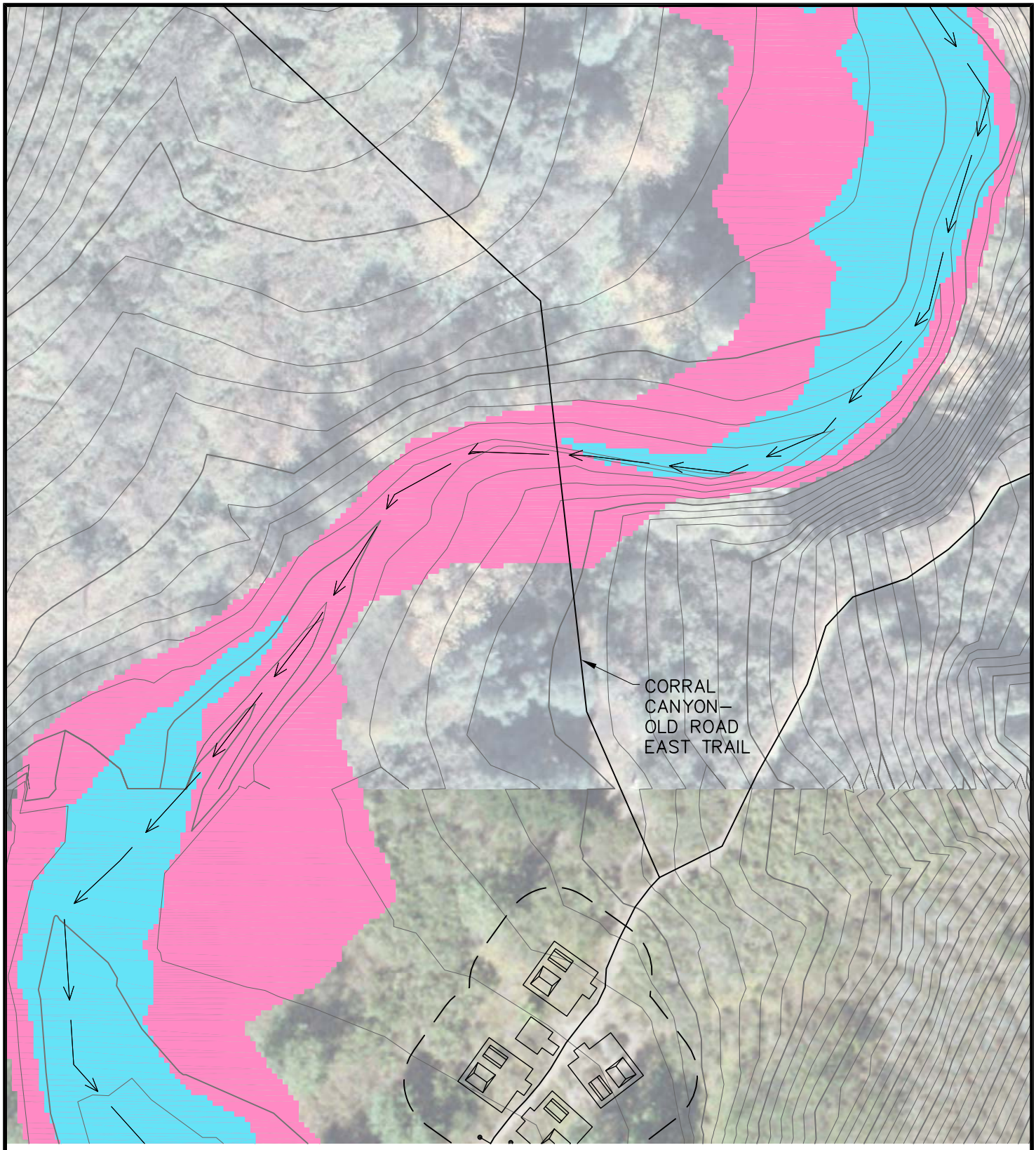

2–YEAR INUNDATION

50–YEAR INUNDATION

Penfield & Smith
Engineering · Surveying · Planning
· Construction Management ·

N

1" = 50'

CLEAR WATER
CORRAL CANYON- OLD ROAD EAST
CREEK CROSSING
SANTA MONICA MOUNTAINS

MALIBU, CALIFORNIA

13638.07 EXHIBIT–CREEK CROSSING.DWG

EXHIBIT CW-16

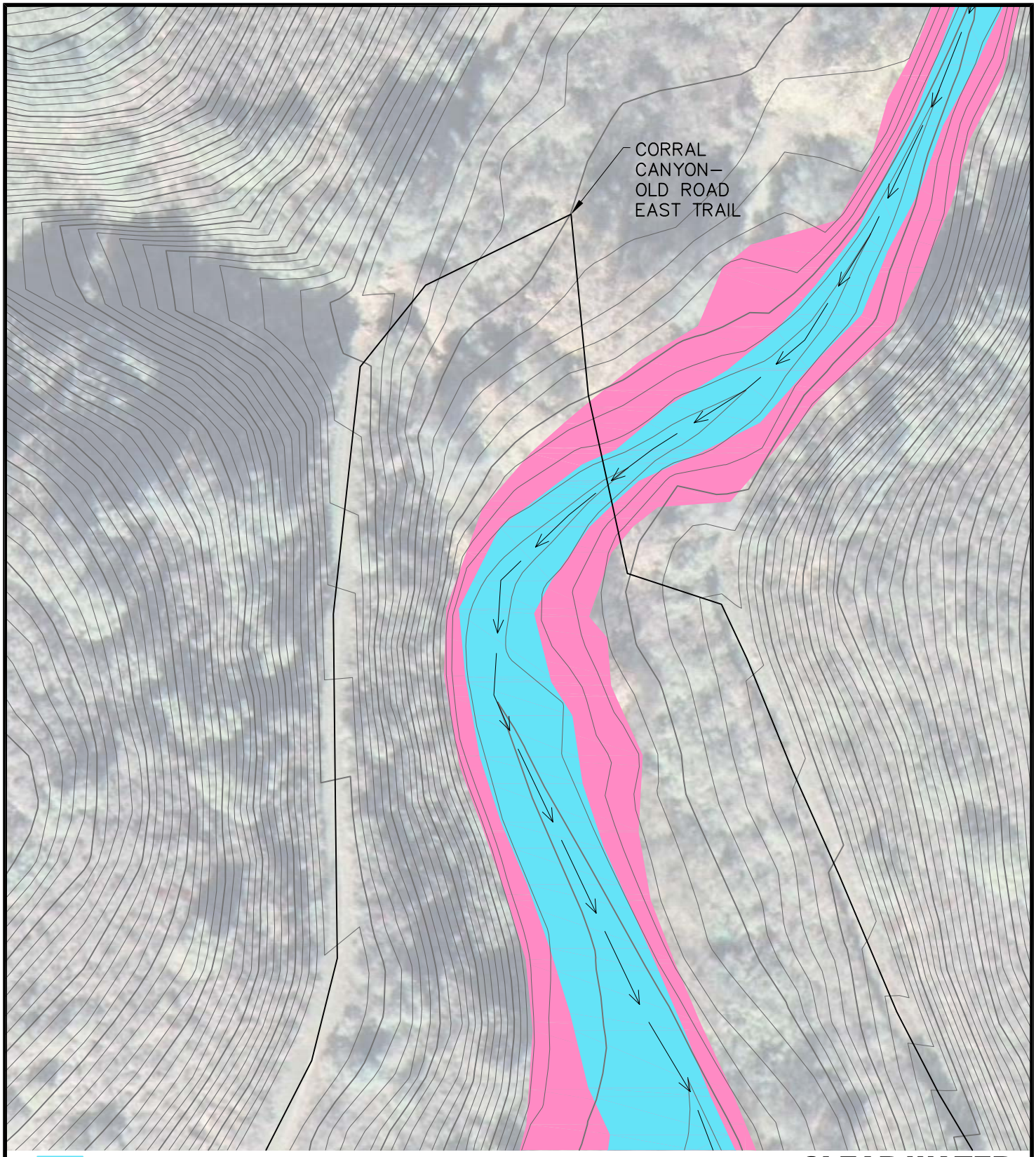

2–YEAR INUNDATION

50–YEAR INUNDATION

Penfield & Smith
Engineering · Surveying · Planning
· Construction Management ·

13638.07 EXHIBIT–CREEK CROSSING.DWG

N

1" = 50'

CLEAR WATER
CORRAL CANYON- OLD ROAD EAST
CREEK CROSSING
SANTA MONICA MOUNTAINS
MALIBU, CALIFORNIA

EXHIBIT CW-17

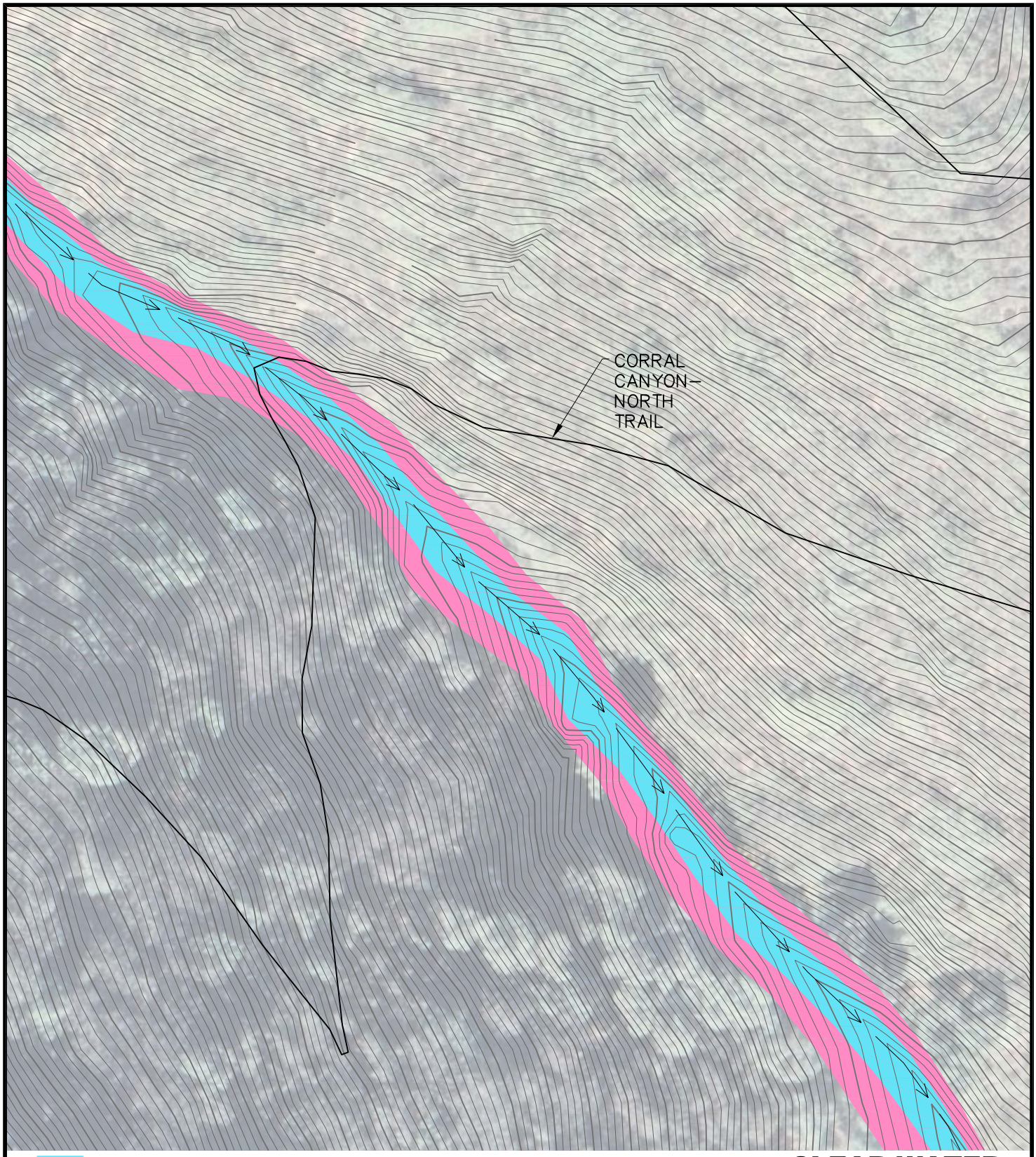

2–YEAR INUNDATION

50–YEAR INUNDATION

Penfield & Smith
Engineering · Surveying · Planning
· Construction Management ·

N

1" = 50'

CLEAR WATER
CORRAL CANYON- NORTH TRAIL
CREEK CROSSING
SANTA MONICA MOUNTAINS

MALIBU, CALIFORNIA

13638.07 EXHIBIT–CREEK CROSSING.DWG

EXHIBIT CW-18

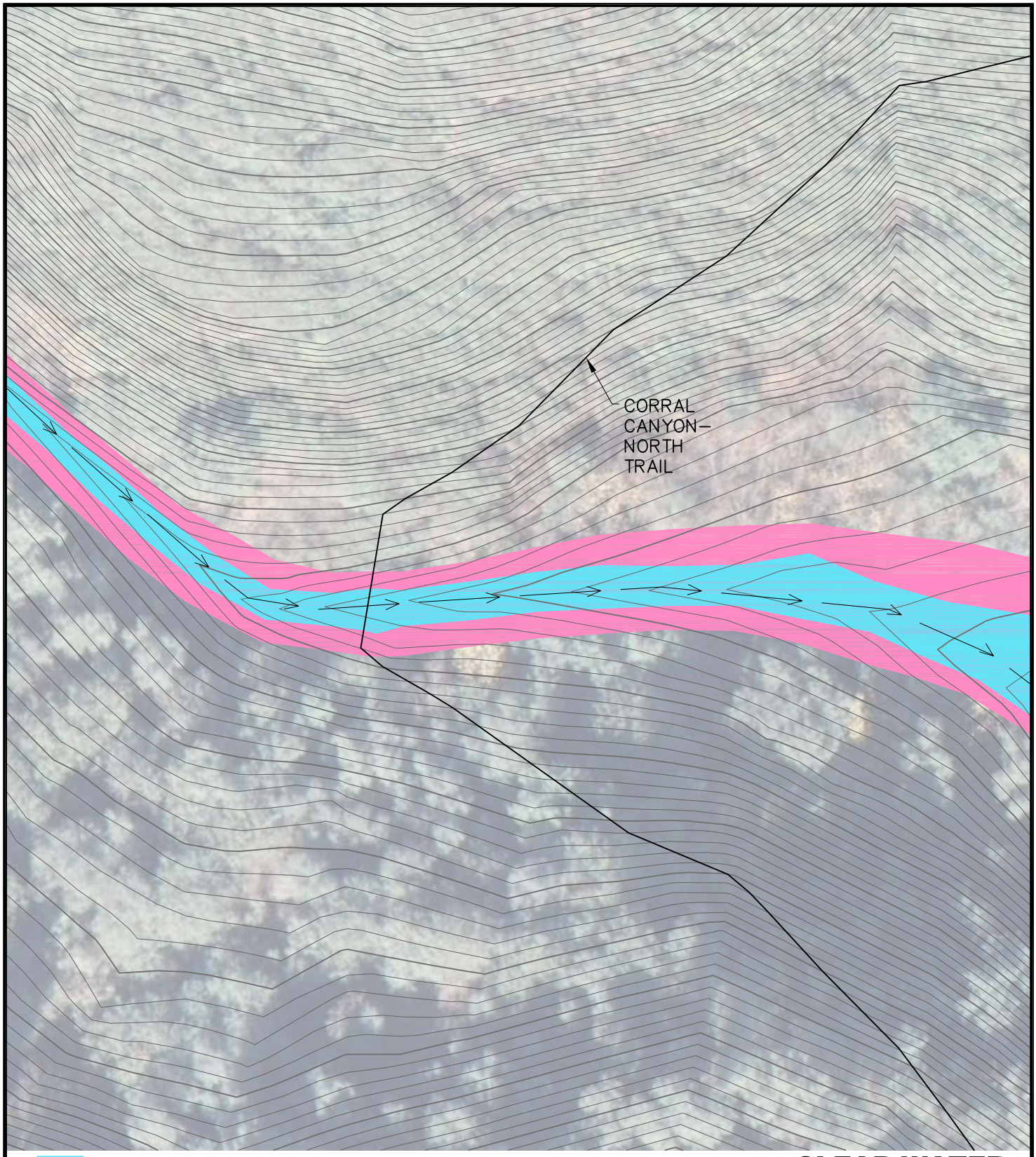

2–YEAR INUNDATION

50–YEAR INUNDATION

Penfield & Smith
Engineering · Surveying · Planning
· Construction Management ·

13638.07 EXHIBIT–CREEK CROSSING.DWG

N

1" = 50'

CLEAR WATER
CORRAL CANYON- NORTH TRAIL
CREEK CROSSING
SANTA MONICA MOUNTAINS
MALIBU, CALIFORNIA

EXHIBIT CW-19

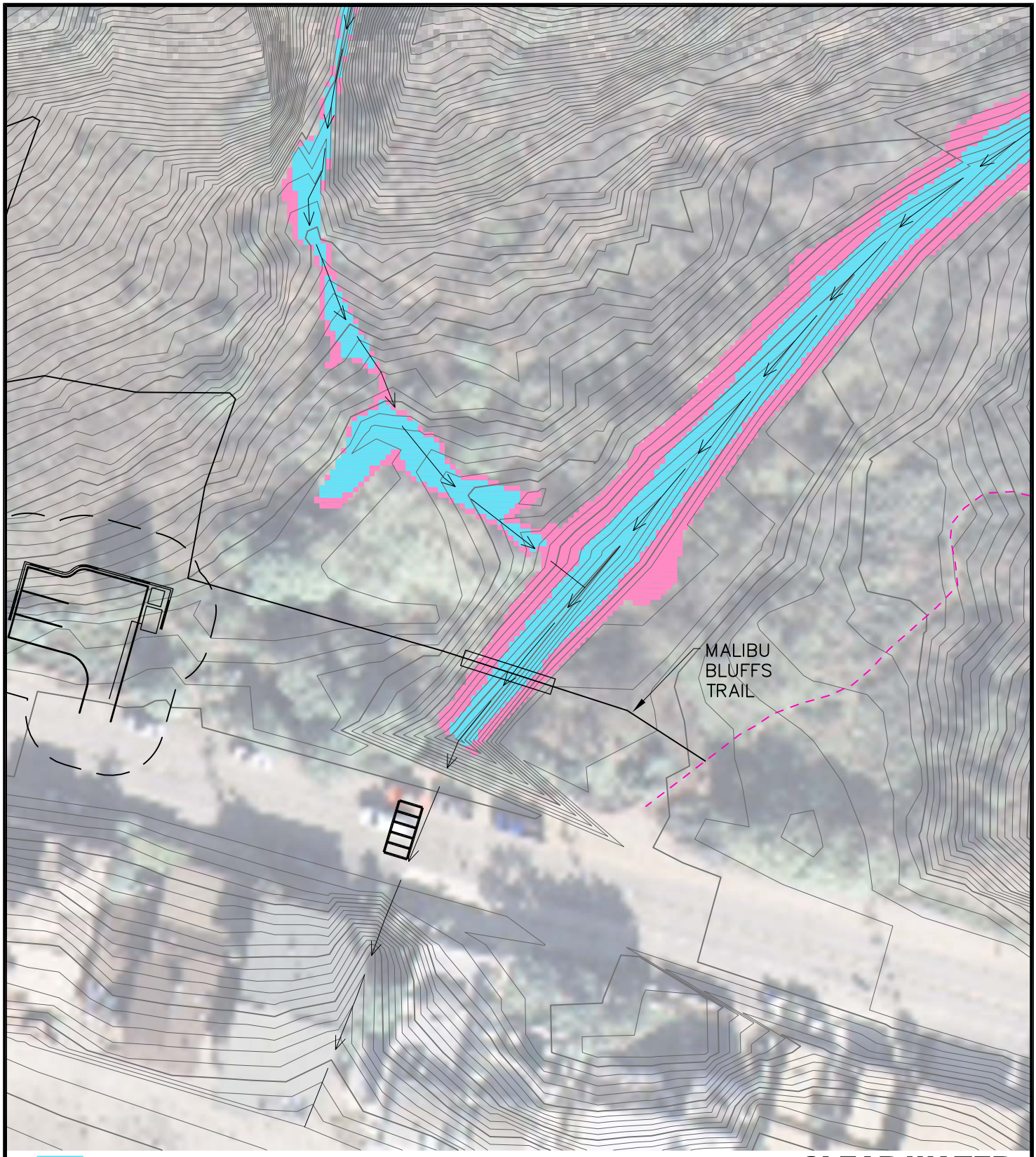

2–YEAR INUNDATION

50–YEAR INUNDATION

Penfield & Smith
Engineering · Surveying · Planning
· Construction Management ·

N

1" = 50'

13638.07 EXHIBIT–CREEK CROSSING.DWG

CLEAR WATER
MALIBU BLUFFS
CREEK CROSSING
SANTA MONICA MOUNTAINS
MALIBU, CALIFORNIA

EXHIBIT CW-20

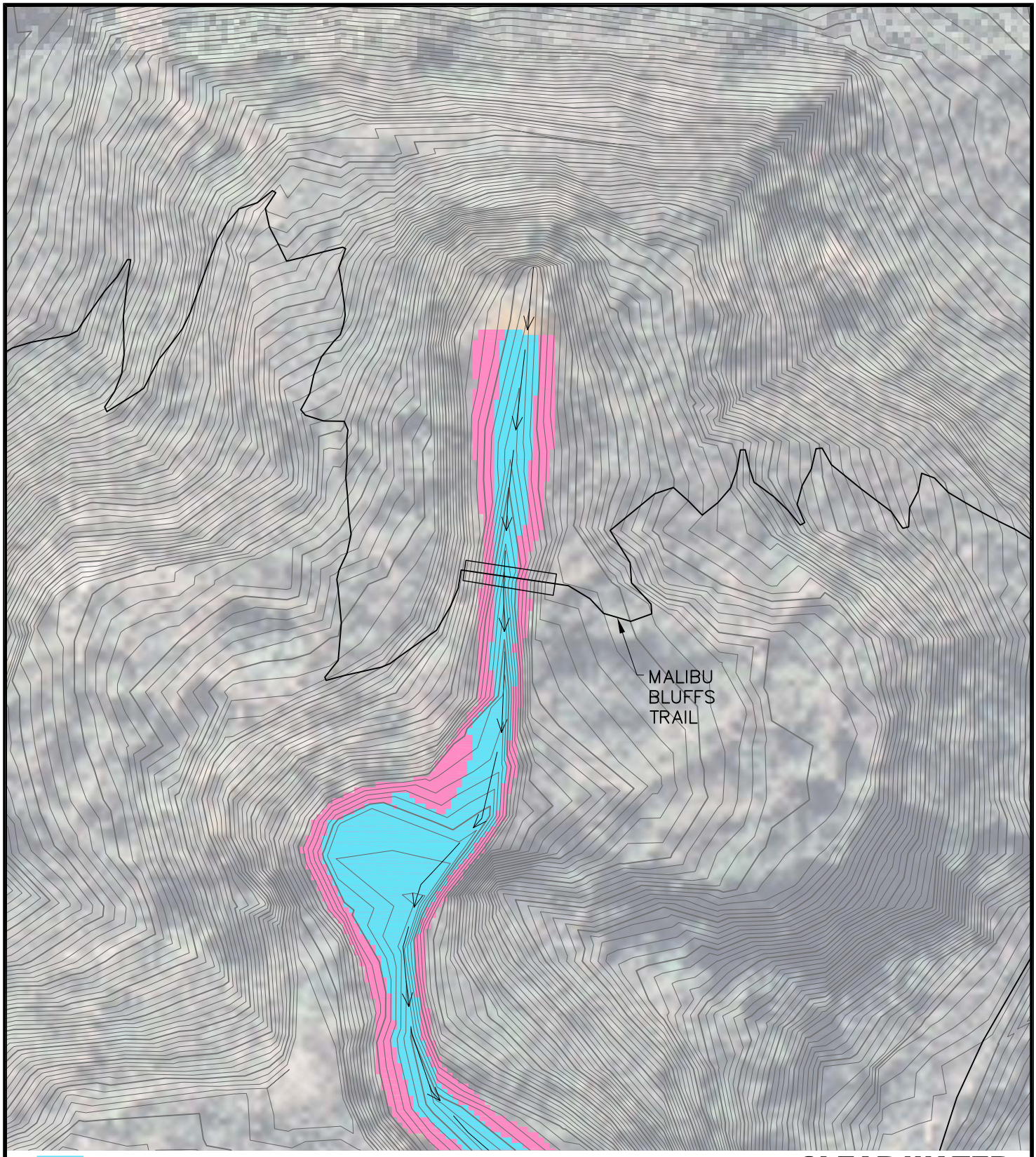

2–YEAR INUNDATION

50–YEAR INUNDATION

Penfield & Smith
Engineering · Surveying · Planning
· Construction Management ·

N

1" = 50'

13638.07 EXHIBIT–CREEK CROSSING.DWG

CLEAR WATER
MALIBU BLUFFS
CREEK CROSSING
SANTA MONICA MOUNTAINS
MALIBU, CALIFORNIA

EXHIBIT CW-21

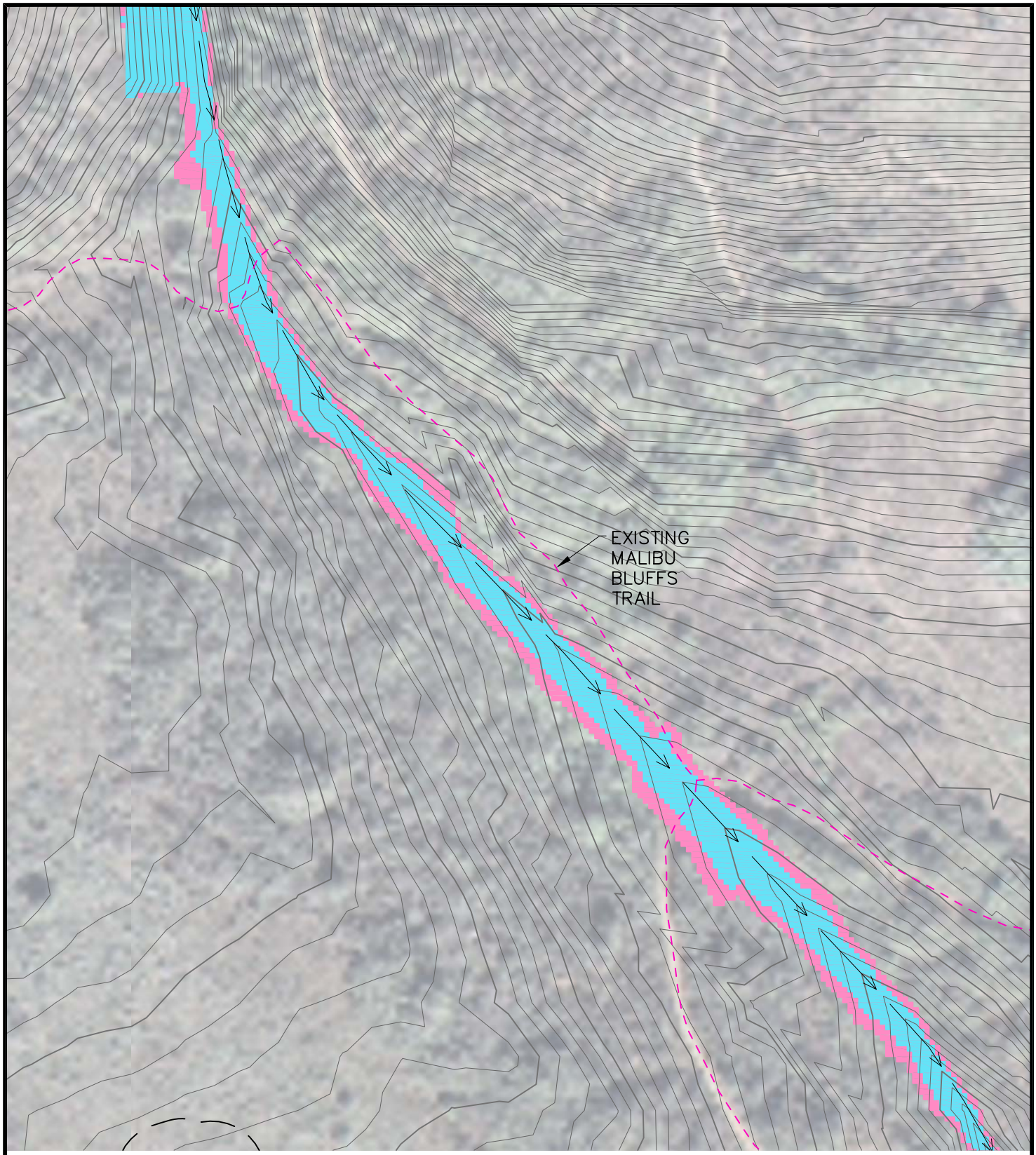

2–YEAR INUNDATION

50–YEAR INUNDATION

Penfield & Smith
Engineering · Surveying · Planning
· Construction Management ·

13638.07 EXHIBIT–CREEK CROSSING.DWG

N

1" = 50'

CLEAR WATER
MALIBU BLUFFS
CREEK CROSSING
SANTA MONICA MOUNTAINS
MALIBU, CALIFORNIA

EXHIBIT CW-22

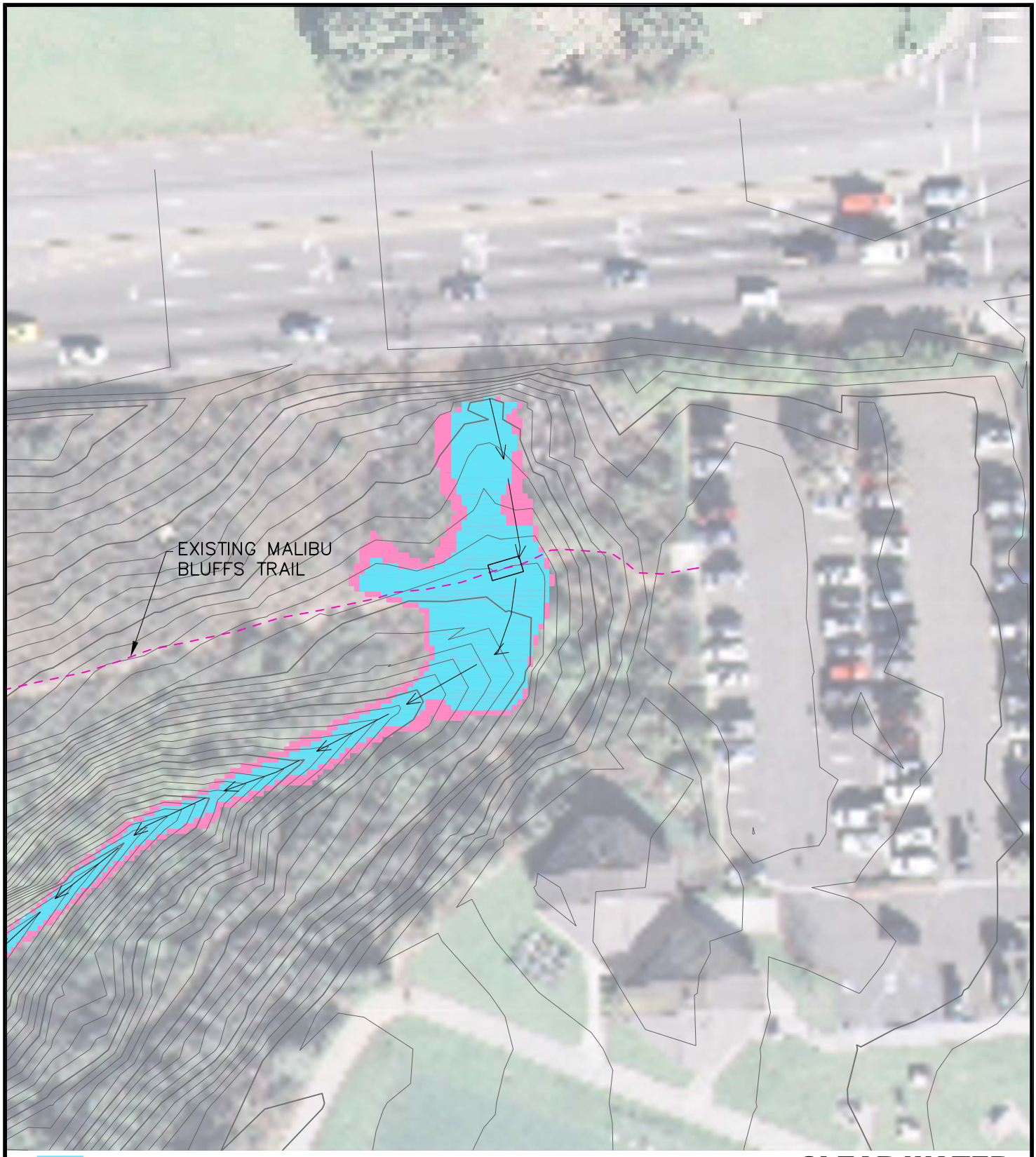

2–YEAR INUNDATION

50–YEAR INUNDATION

Penfield & Smith
Engineering · Surveying · Planning
· Construction Management ·

13638.07 EXHIBIT–CREEK CROSSING.DWG

N

1" = 50'

CLEAR WATER
MALIBU BLUFFS
CREEK CROSSING
SANTA MONICA MOUNTAINS

MALIBU, CALIFORNIA

EXHIBIT CW-23