

KANAN DUME ROAD

SCALE: 1"=80'

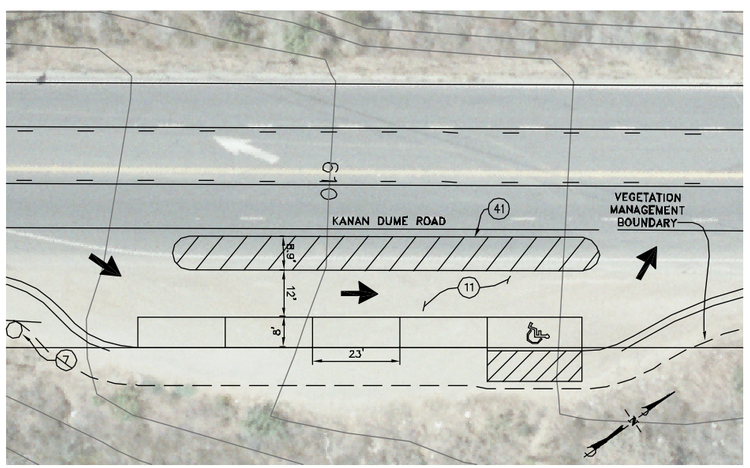

PARKING AREA 1

SCALE: 1"=20'

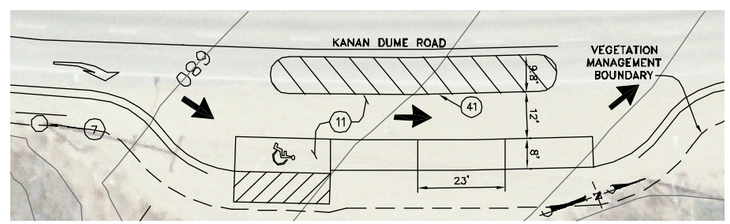

PARKING AREA 2

SCALE: 1"=20'

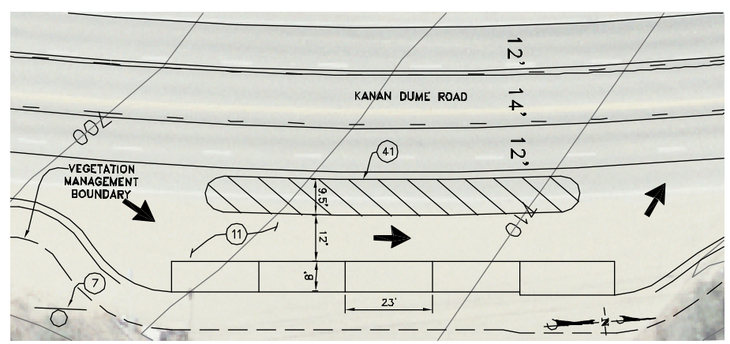

PARKING AREA 3

SCALE: 1"=20'

SCALE: 1"=80'

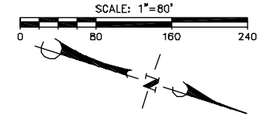

LEGEND

W	PROPOSED WATER LINE
U	COMMON UTILITY TRENCH
FW	PROPOSED FIREWATER LINE
	PROPOSED RETAINING WALL
	VEGETATION MANAGEMENT BOUNDARY
	CREEK FLOW LINE
	GRADED SLOPE
	HOSE BIBB, HYDRANT OR STANDPIPE
1	PARKING AREA NUMBER
2	CONSTRUCTION NOTE NUMBER
3	DEMOLITION NOTE NUMBER

CONSTRUCTION NOTES

1. CONSTRUCT TRAIL OR IMPROVE EXISTING TRAIL TO MINIMUM 4' WIDE PER DETAIL C ON SHEET 35.
7. INSTALL TRAIL INFORMATION SIGN.
11. CONSTRUCT ASPHALT CONCRETE PARKING LOT PER DETAIL H ON SHEET 36.
41. CONSTRUCT PAINTED WHITE STRIPED AREA.
74. MODIFY APPROXIMATELY 3,300 LINEAL FEET OF STRIPING TO ACCOMMODATE A MEDIAN TURN LANE ADJACENT TO PARKING AND/OR ACCESS DRIVEWAYS.

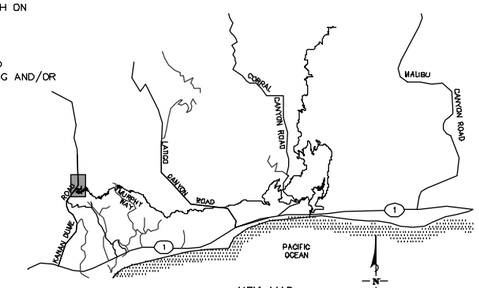

KEY MAP

SCALE: N.T.S.

CONCEPT - MODIFIED REDESIGN ALTERNATIVE

FOR REDUCED PLANS ORIGINAL SCALE IN INCHES

0 1 2 3

DUDEK
621 CHAPALA STREET
SANTA BARBARA, CA 93101
(805) 963-0651

NO.	DATE	REVISIONS	APPD.

Penfield & Smith
Engineering • Surveying • Planning • Construction Management •
111 East Victoria Street, Santa Barbara, CA 93101
Phone: (805) 963-9532 Fax: (805) 966-9801

DESIGN JHC CHECKED BEF
BRET FOSTER DATE:
PROJECT ENGINEER
R.C.E. 48,267 (EXP. 06-30-12)

KANAN DUME ROAD
RAMIREZ CANYON
SANTA MONICA MOUNTAINS CONSERVANCY
MALIBU, CALIFORNIA

P&S PROJECT NO. 13638.05
SHEET 8 OF 63
PLAN DATE JULY 23, 2010

34-ENG SAVE DATE: 7/26/2010 12:28:50 PM PLOT BY:Bret Foster PLOT DATE:7/26/2010 12:29:37 PM PLOT SCALE:1:2.58

DRAWING:r:\acad\work\13638\civil\3-mrd\13638_mrd_06-08_ramirez.dwg