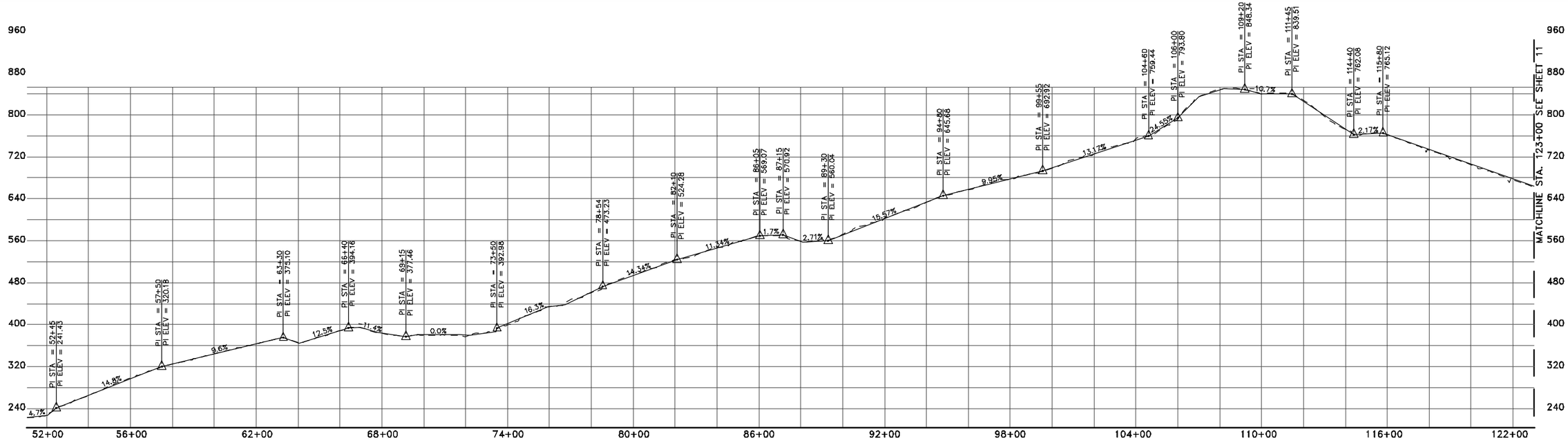

RAMIREZ CANYON TO
MURPHY WAY PROFILE

SCALE: 1"=250' HORZ; 1"=100'

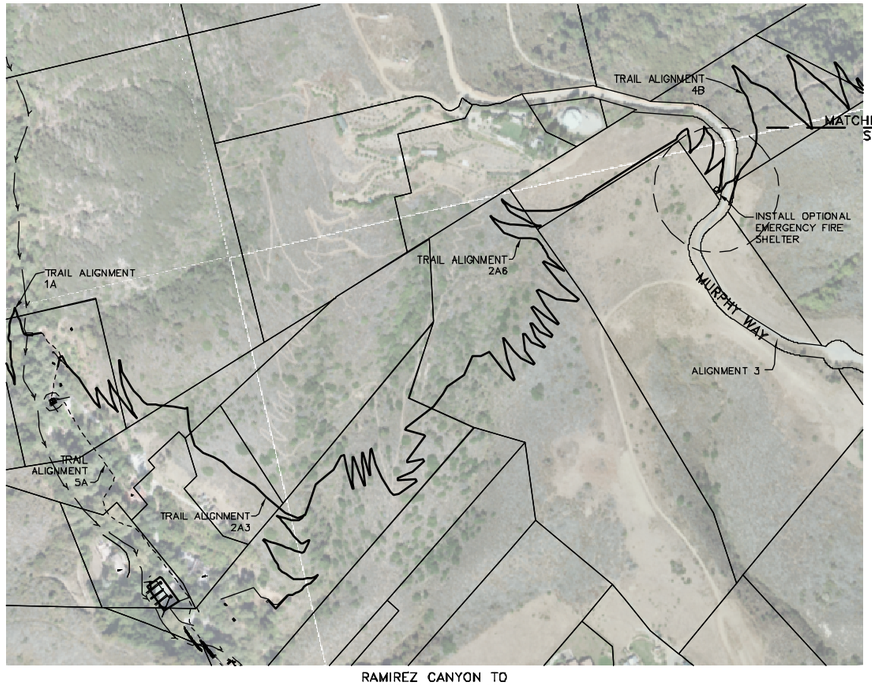

RAMIREZ CANYON TO
MURPHY WAY PLAN

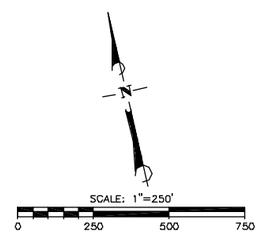

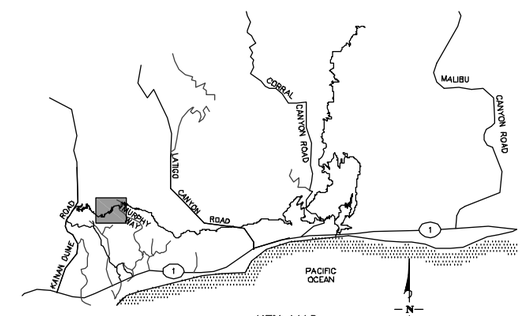

KEY MAP

SCALE: N.T.S.

CONCEPT - MODIFIED REDESIGN ALTERNATIVE

FOR REDUCED PLANS
ORIGINAL SCALE IN INCHES
0 1 2 3

DUDEK
621 CHAPALA STREET
SANTA BARBARA, CA 93101
(805) 963-0651

NO.	DATE	REVISIONS	APPD.

Penfield & Smith
Engineers • Surveyors • Planners
• Construction Management •
111 East Victoria Street, Santa Barbara, CA 93101
Phone: (805) 963-9532 Fax: (805) 966-9801

DESIGN JHC CHECKED BEF
BRET FOSTER DATE:
PROJECT ENGINEER
R.C.E. 48,267 (EXP. 06-30-12)

PLAN AND PROFILE
RAMIREZ CANYON TO MURPHY WAY
SANTA MONICA MOUNTAINS CONSERVANCY
MALIBU, CALIFORNIA

P&S PROJECT NO. 13638.05
SHEET 10 OF 63
PLAN DATE JUNE 25, 2010

34-ENG SAVE DATE:6/27/2010 1:48:35 PM PLOT BY:Bret Foster PLOT DATE:6/27/2010 3:21:21 PM PLOT SCALE:1:10

DRAWING:r:\acad work\13638\civil\2-redesign\13638_redesign_51-52_a_ramirez parking.dwg