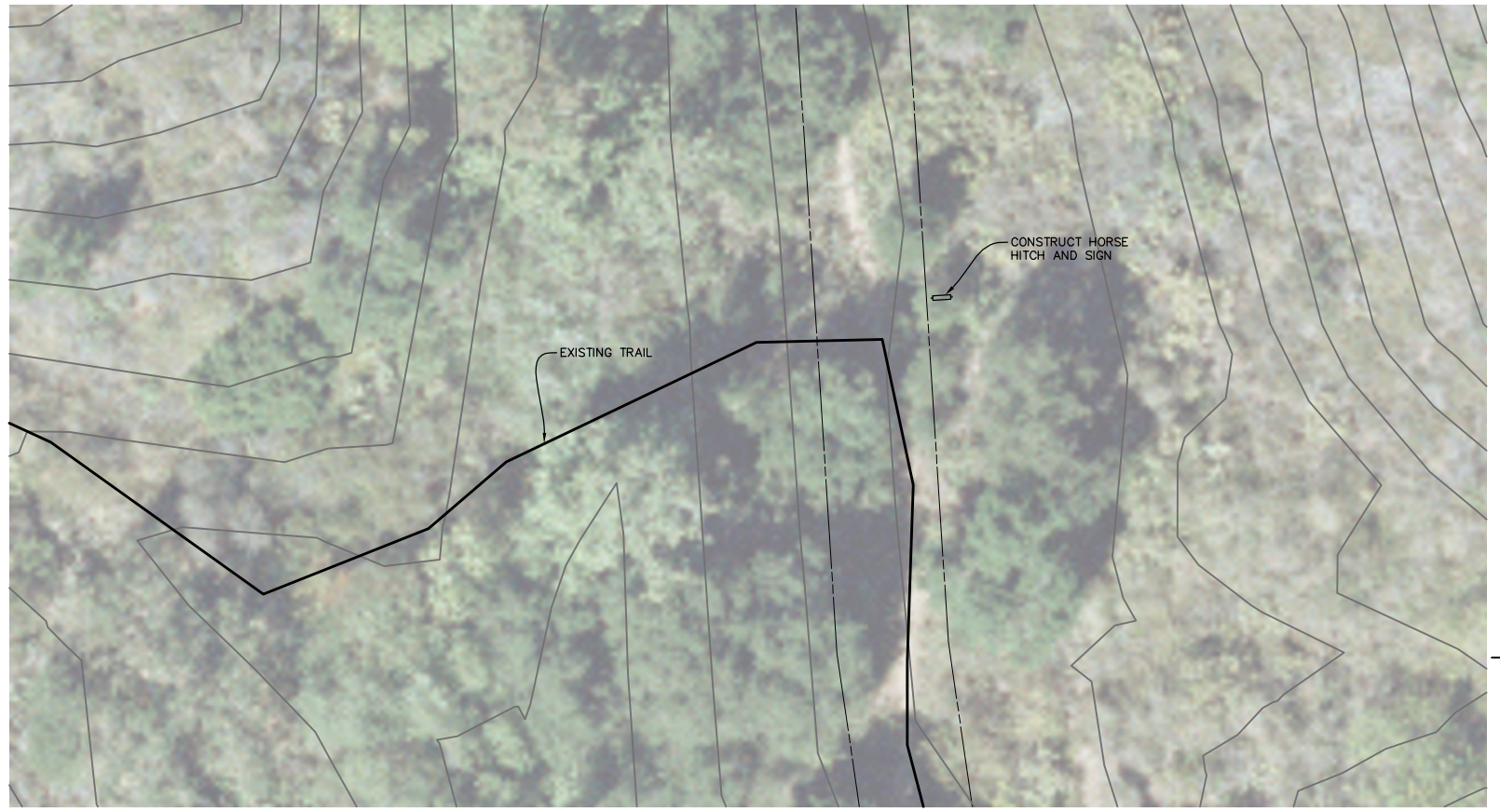

POND AREA
SCALE: 1"=20'

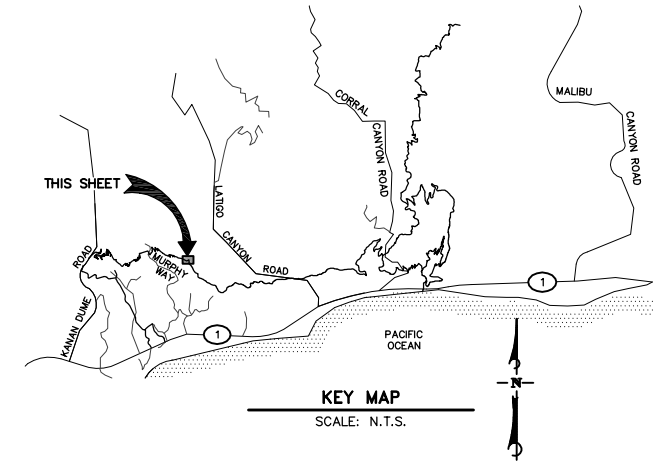

KEY MAP
SCALE: N.T.S.

SCALE: 1"=20'
0 20 40 60

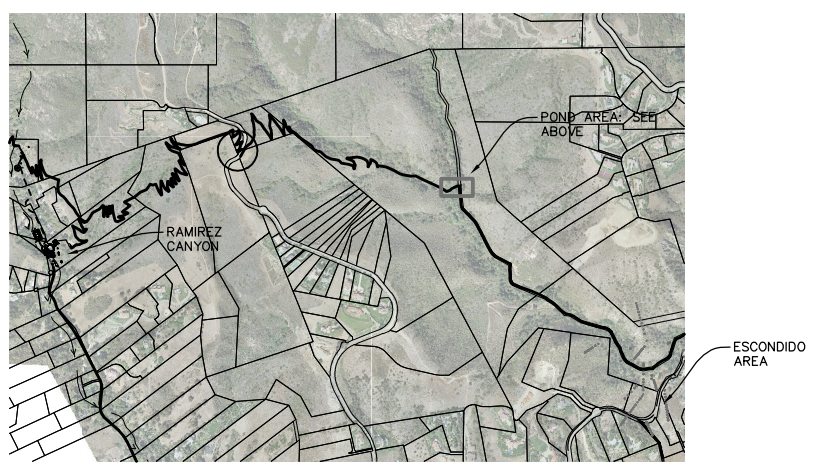

VICINITY
SCALE: 1"=1000'

CONCEPT - MODIFIED REDESIGN ALTERNATIVE

FOR REDUCED PLANS
ORIGINAL SCALE IN INCHES
0 1 2 3

DUDEK
621 CHAPALA STREET
SANTA BARBARA, CA 93101
(805) 963-0651

NO.	DATE	REVISIONS	APPD.

Penfield & Smith
Engineering · Surveying · Planning
· Construction Management ·
111 East Victoria Street, Santa Barbara, CA 93101
Phone: (805) 963-9532 Fax: (805) 966-9801

DESIGN JHC/TRG CHECKED BEF
BRET FOSTER DATE:
PROJECT ENGINEER
R.C.E. 48,267 (EXP. 06-30-12)

POND AREA
ESCONDIDO CANYON
SANTA MONICA MOUNTAINS CONSERVANCY
MALIBU, CALIFORNIA

P&S PROJECT NO. 13638.05
SHEET 14 OF 63
PLAN DATE AUGUST 6, 2010

34-ENG SAVE DATE: 8/5/2010 4:16:18 PM PLOT BY:Bret Foster PLOT DATE:8/6/2010 5:57:26 AM PLOT SCALE:1:2.58

DRAWING:r:\acad\work\13638\civil\3-mra\13638_mra_13-14_escondido.dwg