OLD ROAD EAST TRAIL PROFILE

SCALE: 1"=250' HORZ
1"=100' VERT

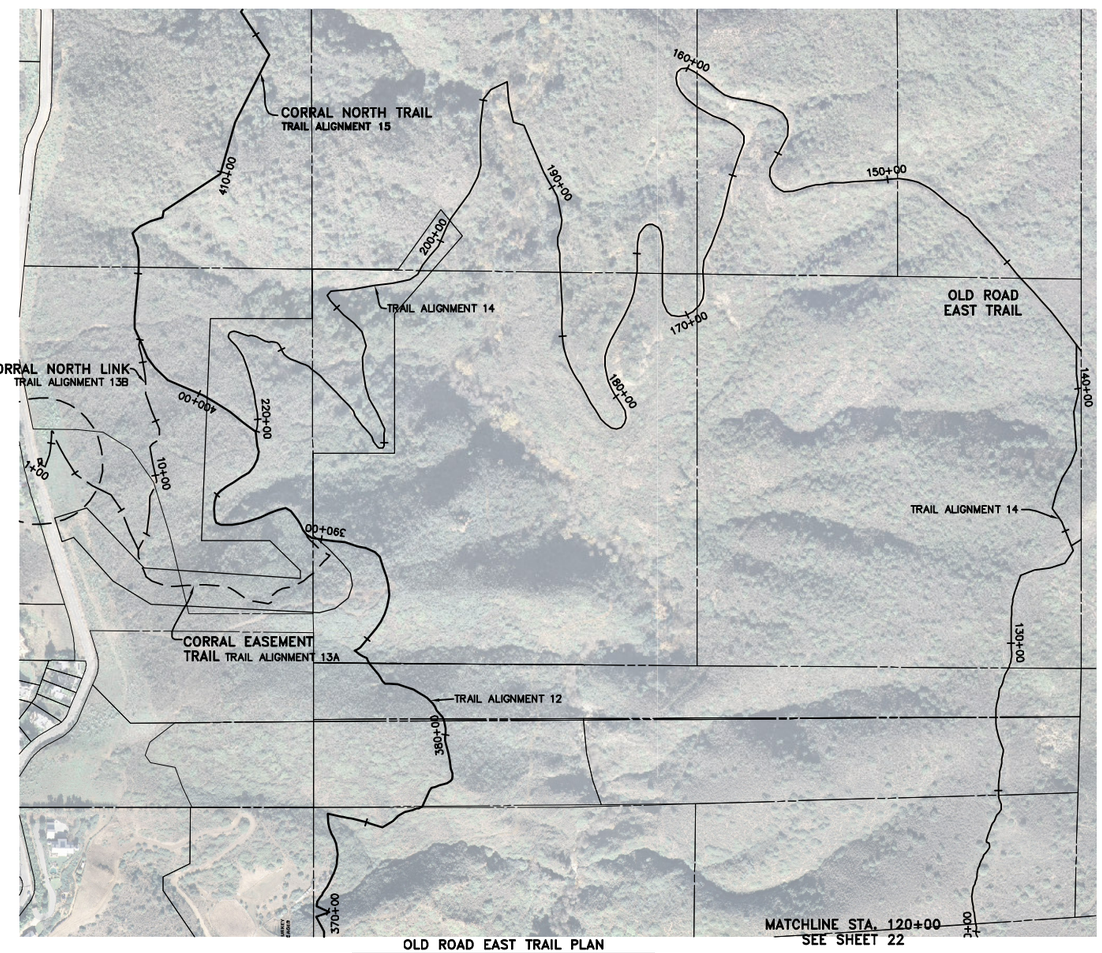

OLD ROAD EAST TRAIL PLAN

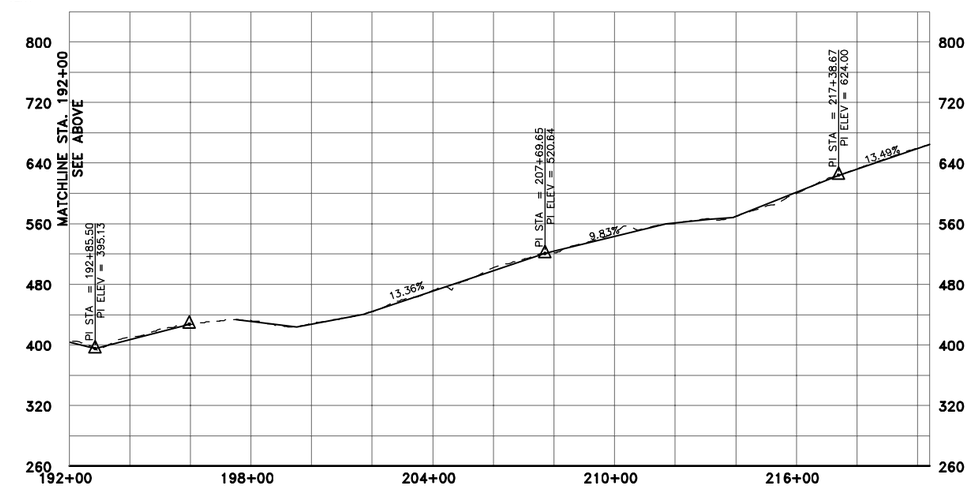

OLD ROAD EAST TRAIL PROFILE

SCALE: 1"=250' HORZ
1"=100' VERT

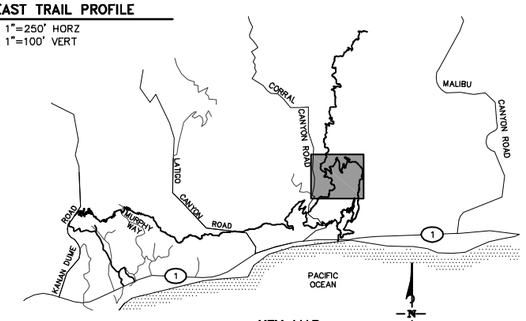

KEY MAP

SCALE: N.T.S.

N

SCALE: 1"=250'

0 250 500 750

CONCEPT - MODIFIED REDESIGN ALTERNATIVE

FOR REDUCED PLANS
ORIGINAL SCALE IN INCHES
0 1 2 3

DUDEK
621 CHAPALA STREET
SANTA BARBARA, CA 93101
(805) 963-0651

NO.	DATE	REVISIONS	APPD.

Penfield & Smith
Engineers • Surveyors • Planners • Construction Management •
111 East Victoria Street, Santa Barbara, CA 93101
Phone: (805) 963-9532 Fax: (805) 966-9801

DESIGN JHC CHECKED BEF
BRET FOSTER DATE:
PROJECT ENGINEER
R.C.E. 48,267 (EXP. 06-30-12)

PLAN AND PROFILE
OLD ROAD EAST TRAIL
SANTA MONICA MOUNTAINS CONSERVANCY
MALIBU, CALIFORNIA

P&S PROJECT NO. 13638.05
SHEET 23 OF 63
PLAN DATE JULY 23, 2010

PLOT SCALE:1:10 PLOT DATE:7/23/2010 9:33:50 AM PLOT BY:Scott Smith SAVE DATE: 7/23/2010 9:33:42 AM 34-ENG

DRAWING:r:\acad\work\13638\civil\3-mra\13638_mra_18-24_pp.dwg