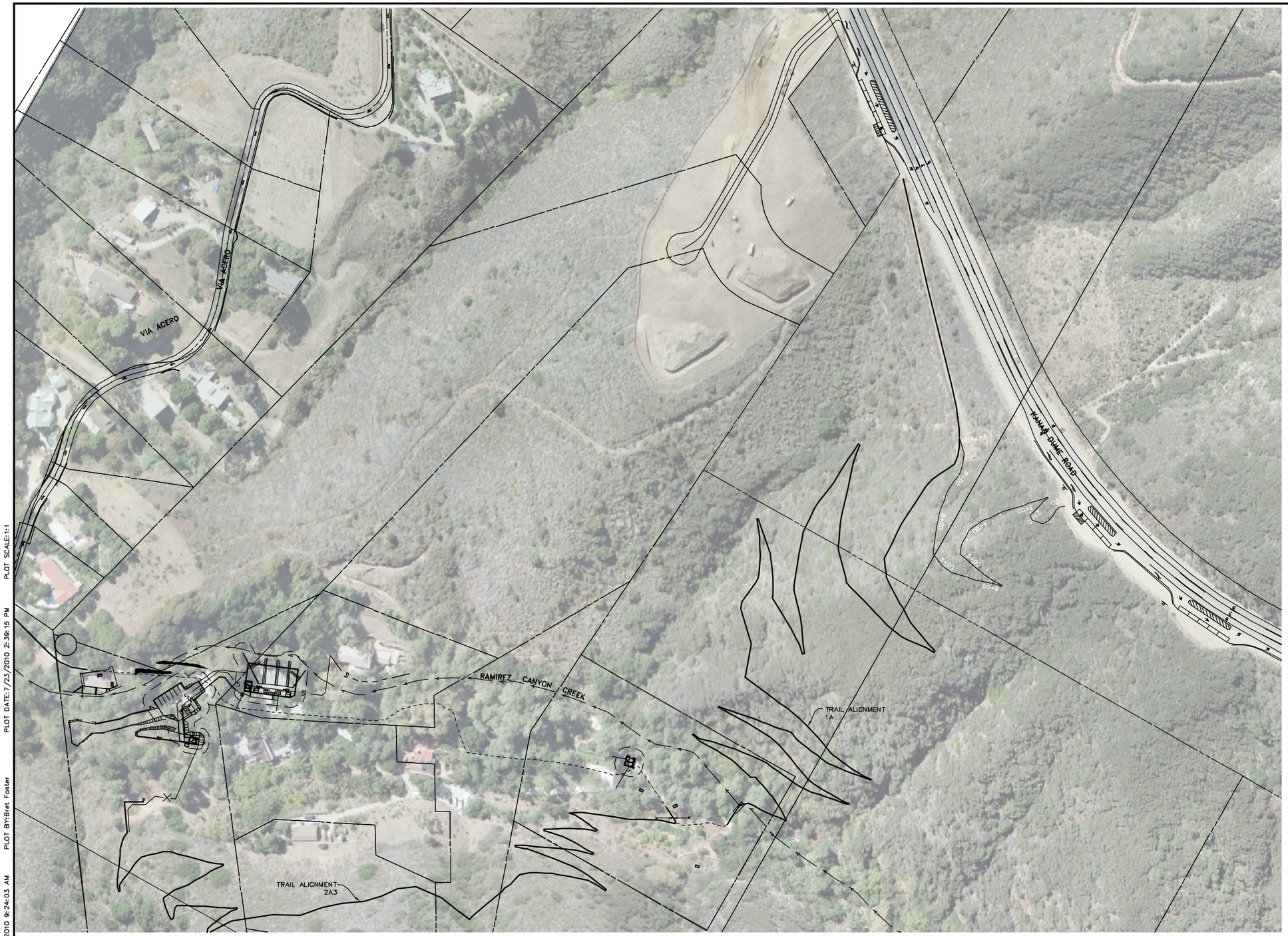

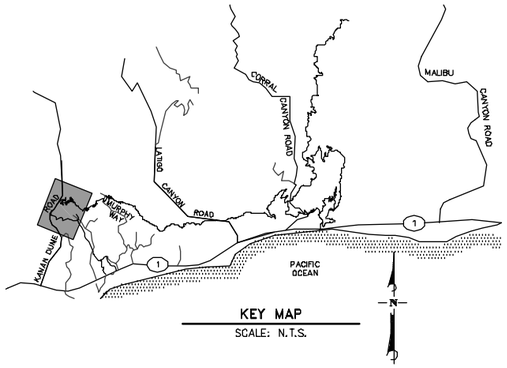

KEY MAP
SCALE: N.T.S.

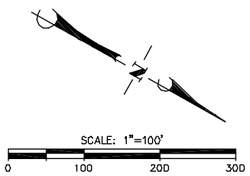

KANAN DUME ROAD TO
RAMIREZ CANYON PLAN

PHASE 2: CONCEPT - MODIFIED REDESIGN ALTERNATIVE

FOR REDUCED PLANS
ORIGINAL SCALE IN INCHES
0 1 2 3

DUDEK
621 CHAPALA STREET
SANTA BARBARA, CA 93101
(805) 963-0651

NO.	DATE	REVISIONS	APPD.

Penfield & Smith
Engineers • Surveyors • Planners
• Construction Management •
111 East Victoria Street, Santa Barbara, CA 93101
Phone: (805) 963-9532 Fax: (805) 966-9801

DESIGN JHC CHECKED BEF
BRET FOSTER DATE:
PROJECT ENGINEER
R.C.E. 48,267 (EXP. 06-30-12)

SITE PLAN
RAMIREZ CANYON AND KANAN DUME ROAD
SANTA MONICA MOUNTAINS CONSERVANCY
MALIBU, CALIFORNIA

P&S PROJECT NO. 13638.05
SHEET 4 OF 63
PLAN DATE JULY 23, 2010

34-ENG SAVE DATE: 7/23/2010 9:24:03 AM PLOT BY:Bret Foster PLOT DATE: 7/23/2010 2:39:15 PM PLOT SCALE:1:1

DRAWING:r:\acad\work\13638\civil\4-2002 lcp\13638_2002lcp_39-44_ramirez road.dwg