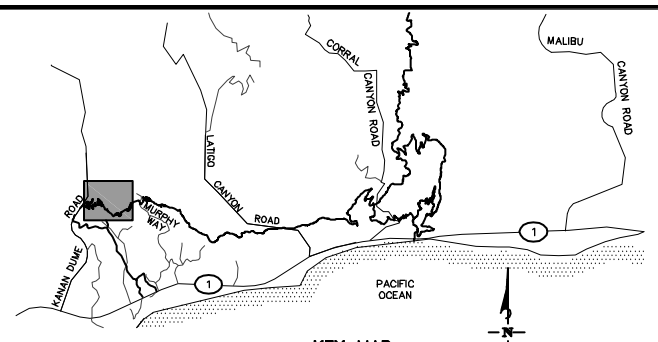

KEY MAP
SCALE: N.T.S.

CONSTRUCTION NOTES

(74) MODIFY APPROXIMATELY 3,300 LINEAL FEET OF STRIPING TO ACCOMMODATE A MEDIAN TURN LANE ADJACENT TO PARKING AND/OR ACCESS DRIVEWAYS.

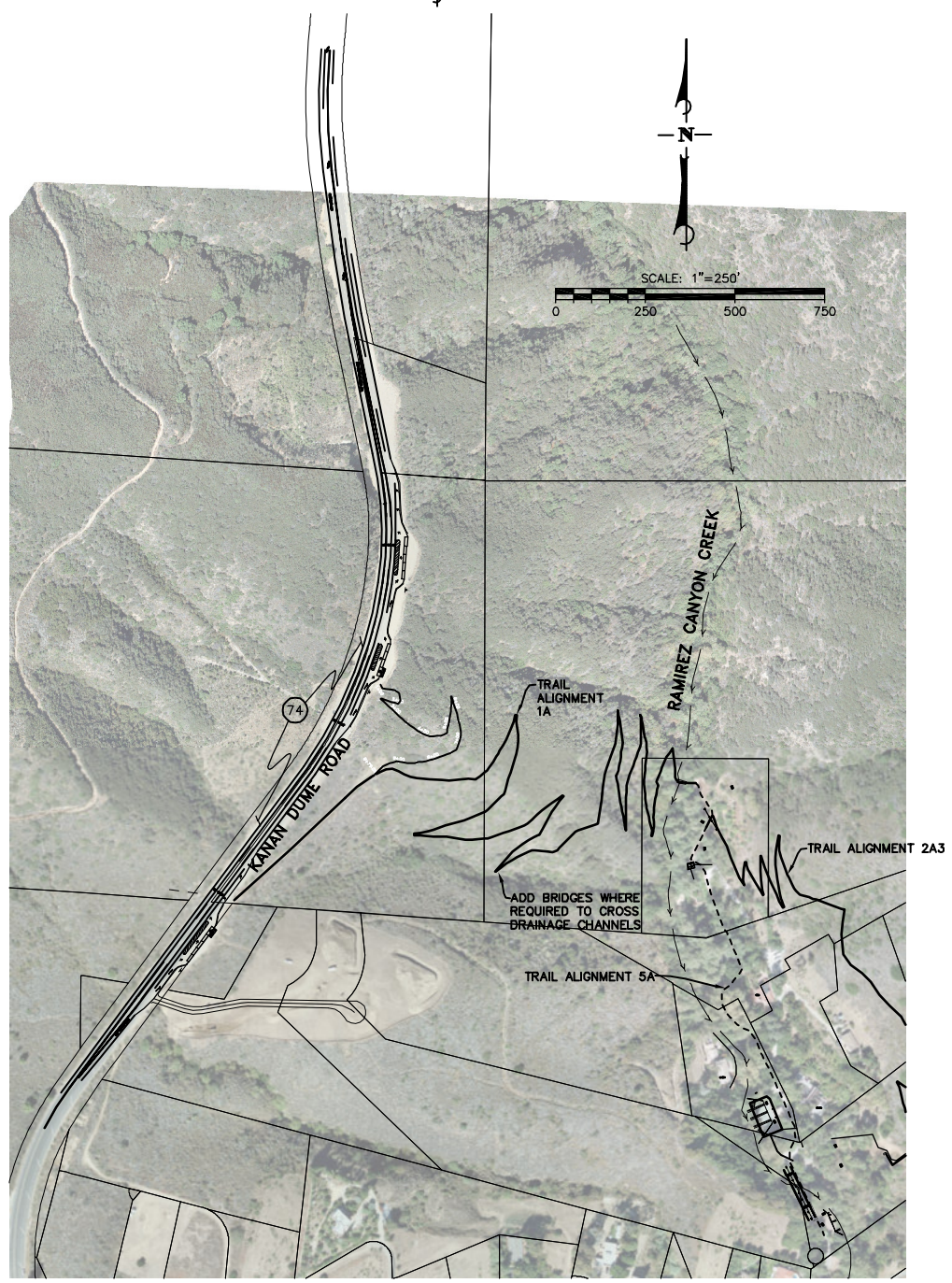

KANAN DUME TO
RAMIREZ CANYON PLAN

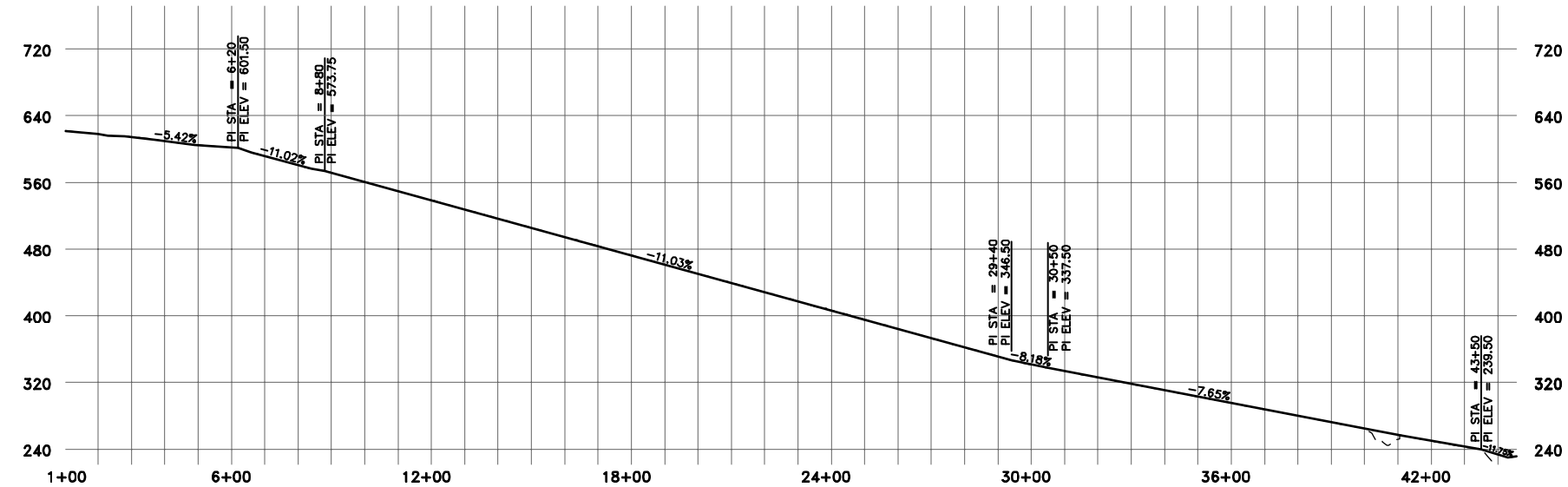

KANAN DUME TO
RAMIREZ CANYON PROFILE
SCALE: 1"=250' HORZ; 1"=100'

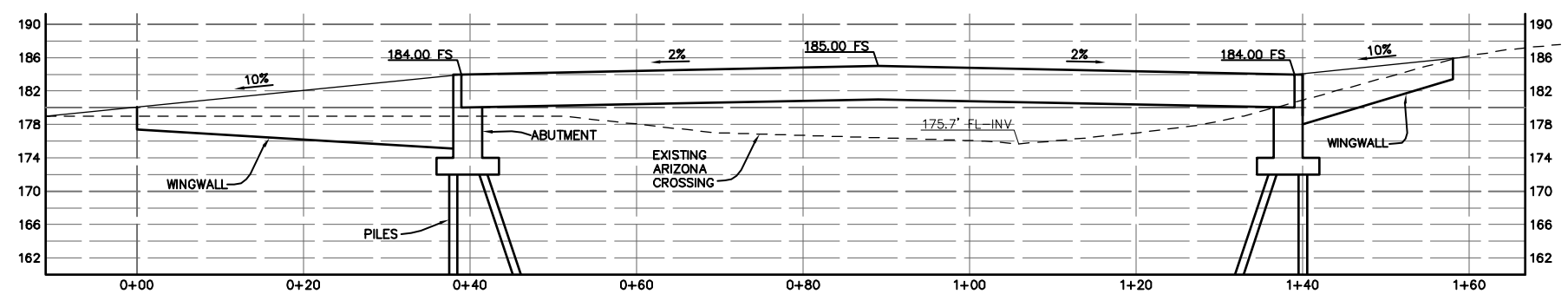

PROFILE GRADE
SCALE 1"=10'

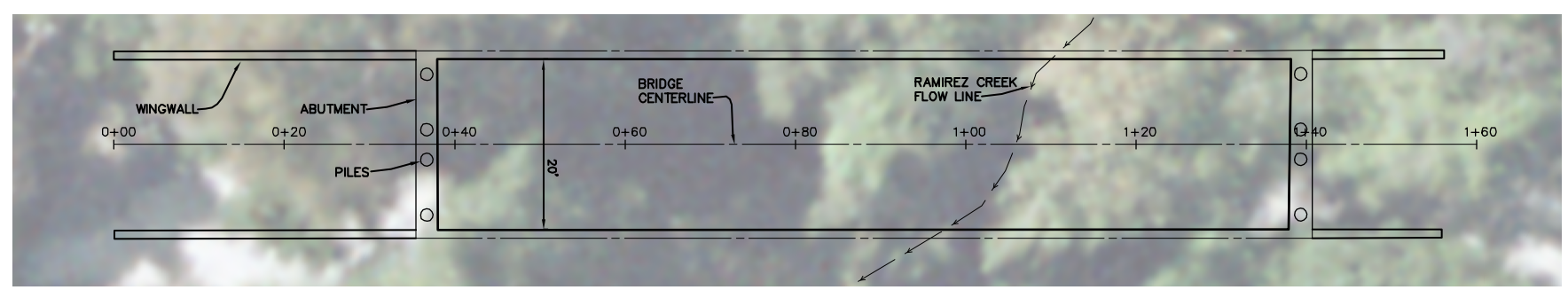

BRIDGE PLAN VIEW
SCALE 1"=10'

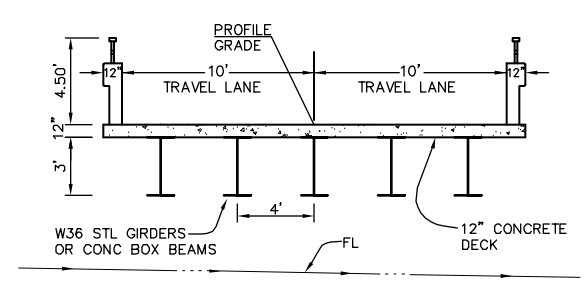

TYPICAL SECTION
SCALE 1"=5'

MALIBU PARKS PUBLIC ACCESS ENHANCEMENT PLAN
PUBLIC WORKS PLAN CONCEPT

FOR REDUCED PLANS
ORIGINAL SCALE IN INCHES
0 1 2 3

DUDEK
621 CHAPALA STREET
SANTA BARBARA, CA 93101
(805) 963-0651

NO.	DATE	REVISIONS	APPD.

Penfield & Smith
Engineers • Surveyors • Planners • Construction Management •
111 East Victoria Street, Santa Barbara, CA 93101
Phone: (805) 963-9532 Fax: (805) 966-9801

DESIGN JHC CHECKED BEF
BRET FOSTER DATE:
PROJECT ENGINEER
R.C.E. 48,267 (EXP. 06-30-12)

ADOPTED ON AUGUST 23, 2010 BY SANTA MONICA MOUNTAINS CONSERVANCY AND MOUNTAINS RECREATION AND CONSERVATION AUTHORITY.

CERTIFIED ON _____
BY CALIFORNIA COASTAL COMMISSION.

PLAN AND PROFILE
KANAN DUME TO RAMIREZ CANYON
SANTA MONICA MOUNTAINS CONSERVANCY
MALIBU, CALIFORNIA

P&S PROJECT NO. 13638.05
SHEET 9 OF 63
PLAN DATE AUGUST 25, 2010

34-ENG SAVE DATE:8/6/2010 8:18:32 AM PLOT BY:Bret Foster PLOT DATE:8/25/2010 2:21:52 PM PLOT SCALE:1:10

DRAWING:r:\acad work\13638\civil\3-mra\13638_mra_09-11_pp.dwg