OLD ROAD EAST TRAIL PROFILE

SCALE: 1"=250' HORZ
1"=100' VERT

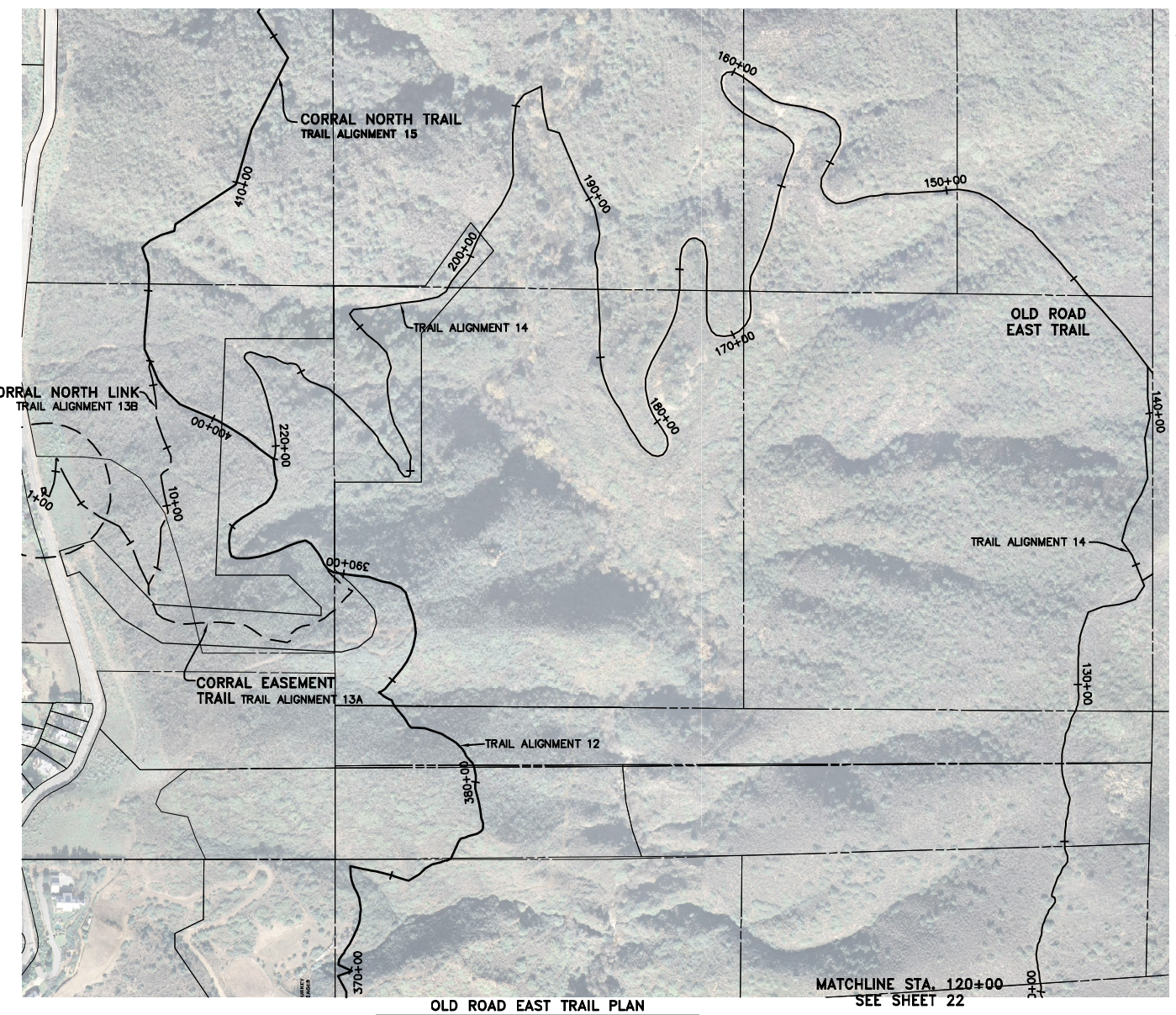

OLD ROAD EAST TRAIL PLAN

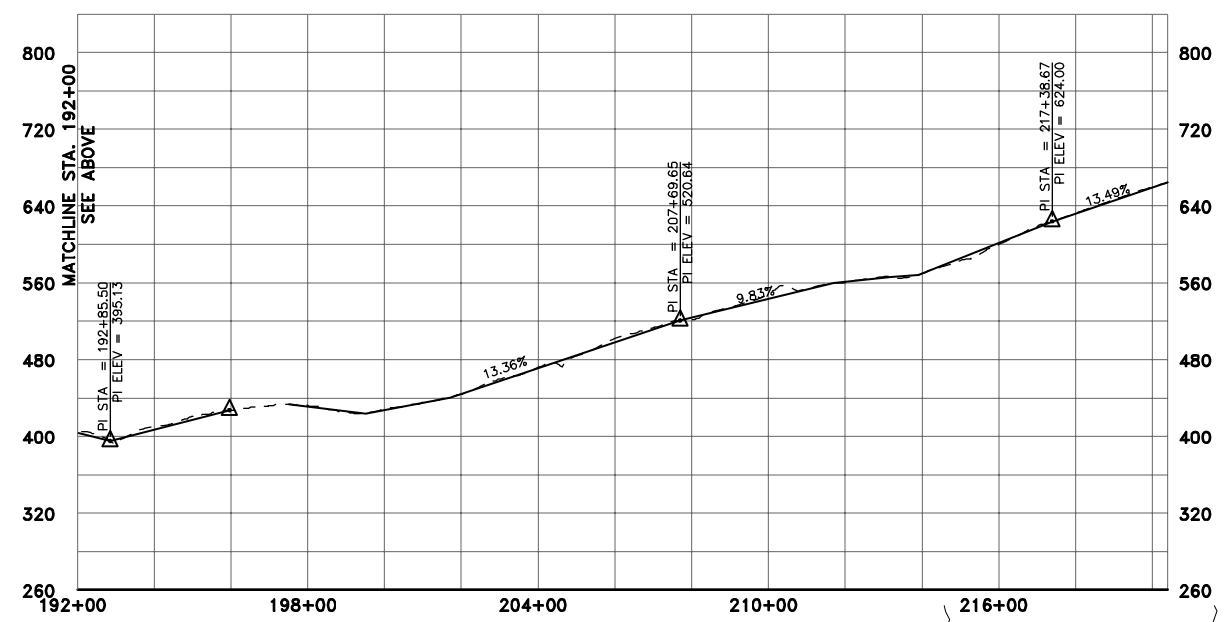

OLD ROAD EAST TRAIL PROFILE

SCALE: 1"=250' HORZ
1"=100' VERT

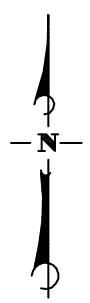

SCALE: 1"=250'

0 250 500 750

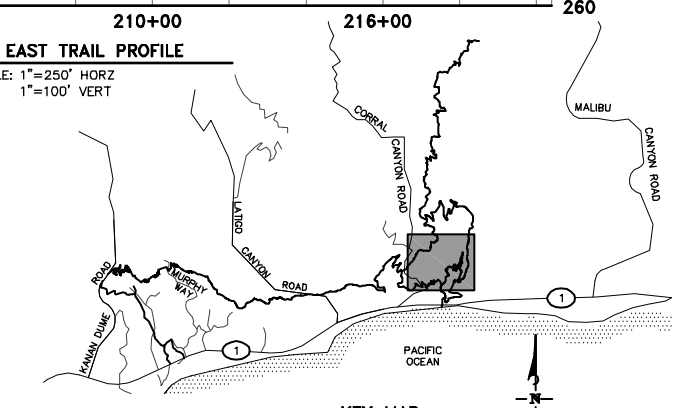

KEY MAP

SCALE: N.T.S.

MALIBU PARKS PUBLIC ACCESS ENHANCEMENT PLAN
PUBLIC WORKS PLAN CONCEPT

FOR REDUCED PLANS
ORIGINAL SCALE IN INCHES
0 1 2 3

DUDEK
621 CHAPALA STREET
SANTA BARBARA, CA 93101
(805) 963-0651

NO.	DATE	REVISIONS	APPD.

Penfield & Smith
Engineers • Surveyors • Planners • Construction Management •
111 East Victoria Street, Santa Barbara, CA 93101
Phone: (805) 963-9532 Fax: (805) 966-9801

DESIGN JHC CHECKED BEF
BRET FOSTER DATE:
PROJECT ENGINEER
R.C.E. 48,267 (EXP. 06-30-12)

ADOPTED ON AUGUST 23, 2010 BY SANTA MONICA MOUNTAINS CONSERVANCY AND MOUNTAINS RECREATION AND CONSERVATION AUTHORITY.

CERTIFIED ON _____
BY CALIFORNIA COASTAL COMMISSION.

PLAN AND PROFILE
OLD ROAD EAST TRAIL
SANTA MONICA MOUNTAINS CONSERVANCY
MALIBU, CALIFORNIA

P&S PROJECT NO. 13638.05
SHEET 23 OF 63
PLAN DATE AUGUST 25, 2010

34-ENG SAVE DATE: 7/23/2010 9:34:24 AM PLOT BY:Scott Smith PLOT DATE:8/25/2010 4:24:49 PM PLOT SCALE:1:10

DRAWING:r:\acad\work\13638\civil\3-mra\13638_mra_18-24_pp.dwg